PLAT BOOK

McHENRY COUNTY

1892
Plat Book of McHenry County
ILLINOIS
MC HENRY CO.
929.3
LAND REC.
McHenry Public Library District
3 2360 00083 7401
Plat Book
No. 12

TABLE OF CONTENTS.

GENERAL INDEX.

	PAGE
TITLE PAGE	3
TABLE OF CONTENTS	5
MAP OF THE UNITED STATES	8 & 9
MAP OF THE STATE OF ILLINOIS	12 & 13
OUTLINE MAP OF McHENRY COUNTY	15
ANALYSIS OF THE SYSTEM OF SURVEYING AND DIVIDING LANDS	99
HISTORICAL DIRECTORY OF McHENRY CO.	101

McHENRY COUNTY INDEX.

	PAGE
ALDEN TOWNSHIP	23
ALDEN VILLAGE	17
ALGONQUIN TOWNSHIP	54 & 55
ALGONQUIN VILLAGE	81
BIG FOOT PRAIRIE P. O.	95
BURTON TOWNSHIP	17
CARY STATION	87
CHEMUNG TOWNSHIP	25
CHEMUNG VILLAGE	38 & 39
CORAL TOWNSHIP	49
CORAL VILLAGE	55
CRYSTAL LAKE VILLAGE	78 & 79
DORR TOWNSHIP	41
DUNHAM TOWNSHIP	27
GRAFTON TOWNSHIP	51
GREENWOOD P. O.	95
GREENWOOD TOWNSHIP	31
HARTLAND TOWNSHIP	29
HARVARD, PLAT OF	66 & 67
HEBRON TOWNSHIP	21
HEBRON VLLAGE	85
HUNTLEY VILLAGE	85
JOHNSBURG VILLAGE	93
LAWRENCE VILLAGE	91
MAPLEWOOD PARK	85
MARENGO TOWNSHIP	45
MARENGO, PLAT OF	70 & 71
McHENRY TOWNSHIP	34 & 35
McHENRY VILLAGE	74 & 75
NUNDA TOWNSHIP	38 & 39
NUNDA VILLAGE	78 & 79
PISTAQUA AND VICINITY	97
RICHMOND TOWNSHIP	19
RICHMOND VILLAGE	80
RIDGEFIELD VILLAGE	55
RILEY TOWNSHIP	47
RINGWOOD VILLAGE	85
RIVER PARK	85
SEC. 11, GREENWOOD TOWNSHIP	65
SEC. 2, DUNHAM TOWNSHIP	85
SENECA TOWNSHIP	43
SHAFFER'S SUB-DIVISION	85
SOLON MILLS	95
SPRING GROVE VILLAGE	95
UNION VILLAGE	95
WEST McHENRY	74
WOODSTOCK, EAST PART OF	58 & 59
WOODSTOCK, WEST PART OF	62 & 63

WASHINGTON
OREGON
CALIFORNIA
NEVADA
UTAH
ARIZONA
NEW MEXICO
COLORADO
WYOMING
MONTANA
DAKOTA
NEBRASKA
KANSAS
INDIAN TERRITORY
TEXAS
MANITOBA
Lake Winnipeg
Lake Manitoba
Gulf of California
LOWER CALIFORNIA
SONORA
CHIHUAHUA
TERRITORIAL DISTRICT OF
ALASKA
formerly
RUSSIAN AMERICA
Ceded to the United States in 1867
NORTH PACIFIC OCEAN
BERING SEA
Aleutian Islands
Longitude West 150° from Greenwich
Longitude 97° West

SKETCH EXHIBITING THE WESTWARD MOVEMENT OF THE CENTRE OF POPULATION
From 1790 to 1890
From the U. S. Census Report for 1880.
EXPLANATIONS
GRAY'S NEW MAP
OF THE
UNITED STATES
BY FRANK A. GRAY.
Natural Scale 1:7,603,200.
120 Statute Miles - One Inch
GULF OF MEXICO
ATLANTIC OCEAN
GULF STREAM
STRAITS OF FLORIDA
Copyright 1879 by O. W. Gray & Son.

Digitized by the Internet Archive
in 2017

https://archive.org/details/standardatlasofm00unse

ILLINOIS
SCALE OF MILES
EXPLANATION.
Illinois.
Atchison, Topeka & Santa Fe
Baltimore & Ohio
Belt Railway of Chicago
Calumet River
Centralia & Chester
Chicago, Burlington & Northern
Chicago, Burlington & Quincy
Chicago, Milwaukee & St. Paul
Chicago, Rock Island & Pacific
Chicago, St. Paul & Kansas City
Chicago & Alton
Chicago & Calumet Terminal
Chicago & Eastern Illinois
Chicago & Erie
Chicago & Grand Trunk
Chicago & Indiana Coal
Chicago & Iowa
Chicago & New Orleans
Chicago & Northern Pacific
Chicago & Northwestern
Chicago & Ohio River
Chicago & Western Indiana
Cleveland, Cincinnati, Chicago & St. Louis
East St. Louis & Carondelet
Elgin, Joliet & Eastern
Fulton County Narrow Gauge
Gardner, Coal City & Northern
Grand Tower & Carbondale
Illinois Central
Indiana, Illinois & Iowa
Indiana & Illinois Southern
Indianapolis, Decatur & Western
Iowa Central
Jacksonville Southeastern
Lake Erie & Western
Lake Shore & Michigan Southern
Louisville, Evansville & St. Louis
Louisville, New Albany & Chicago
Louisville & Nashville
Michigan Central
Mobile & Ohio
New York, Chicago & St. Louis
North & South of Illinois
Ohio & Mississippi
Pawnee Railroad
Pennsylvania
Peoria, Decatur & Evansville
Peoria & Pekin Union
Pittsburgh, Cincinnati, Chicago & St. Louis
Rock Island & Peoria
St. Louis, Alton & Springfield
St. Louis, Alton & Terre Haute
Terre Haute & Indianapolis
Terre Haute & Peoria
Toledo, Peoria & Western
Toledo, St. Louis & Kansas City
Wabash
Wabash, Chester & Western
Wisconsin Central
JO DAVIESS
STEPHENSON
WINNEBAGO
McHENRY
LAKE
CARROLL
OGLE
KANE
DU PAGE
CHICAGO
DE KALB
WHITESIDE
KENDALL
WILL
MUSCATINE
ROCK ISLAND
HENRY
BUREAU
LA SALLE
GRUNDY
PUTNAM
MERCER
STARK
MARSHALL
KANKAKEE
KNOX
LIVINGSTON
PEORIA
WOODFORD
IROQUOIS
WARREN
McDONOUGH
FULTON
TAZEWELL
McLEAN
FORD
HANCOCK
CHAMPAIGN
SCHUYLER
DE WITT
LOGAN
ADAMS
BROWN
MENARD
CASS
MORGAN
SANGAMON
MACON
PIATT
SHELBY
MARION
CLARK
EDGAR
VERMILION
DOUGLAS
BENTON
NEWTON
JASPER
CLAY
RICHLAND
LAWRENCE
WABASH
EDWARDS
WAYNE
WHITE
GALLATIN
HAMILTON
WILLIAMSON
SALINE
FRANKLIN
JACKSON
PERRY
RANDOLPH
MONROE
ST. CLAIR
CLINTON
WASHINGTON
JEFFERSON
FAYETTE
EFFINGHAM
CLAY
BOND
MADISON
CLAY
CLINTON
MARION
WAYNE
EDWARDS
WABASH
RICHLAND
CLAY
JASPER
NEWTON
LAKE
Rockford
Rock Island
Davenport
Galesburg
Peoria
Bloomington
Springfield
Decatur
Champaign
Danville
Kankakee
Joliet
Aurora
Elgin
Dubuque
Burlington
Keokuk
Quincy
Hannibal
Alton
Cairo
Chicago
Lake Michigan

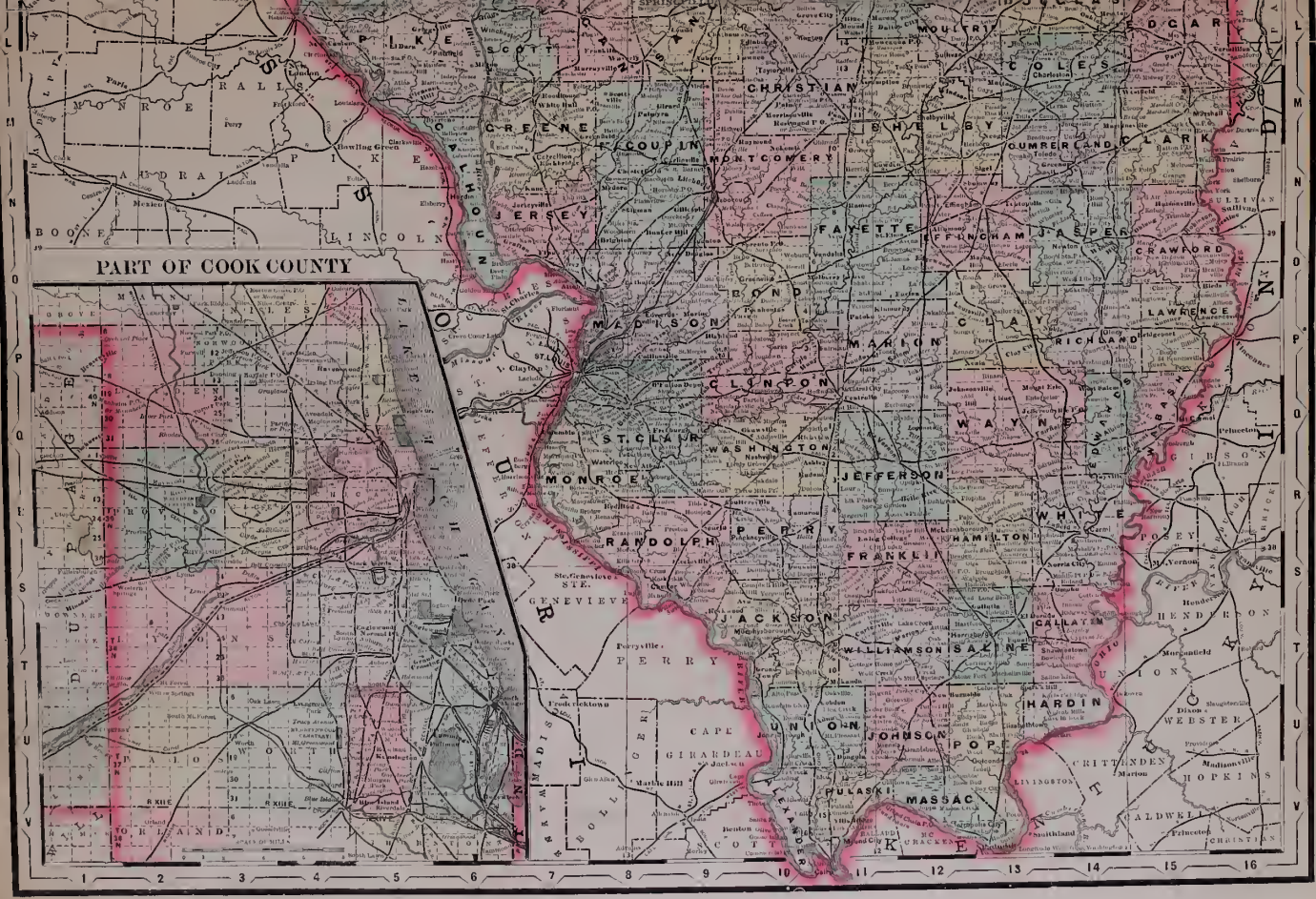
PART OF COOK COUNTY
MONROE
RALLS
PIKE
SCOTT
CHRISTIAN
MONTGOMERY
SHELBY
COLES
CLARK
CRAWFORD
LAWRENCE
RICHLAND
CLAY
WAYNE
WHITE
POSEY
HENDERSON
WEBSTER
HOPKINS
CRITTENDEN
CALDWELL
HARDIN
POPE
MASSAC
PULASKI
JOHNSON
UNION
ALEXANDER
PERRY
JACKSON
WILLIAMSON
SALINE
GALLATIN
FRANKLIN
HAMILTON
JEFFERSON
WASHINGTON
RANDOLPH
MONROE
ST. CLAIR
CLINTON
MARION
BOND
MADISON
FAYETTE
EFFINGHAM
JASPER
CUMBERLAND
MOULTRIE
CHAMPAIGN
MACON
DE WITT
CHAMPAIGN
CUMBERLAND
CLARK
CRAWFORD
LAWRENCE
RICHLAND
CLAY
WAYNE
WHITE
POSEY
HENDERSON
WEBSTER
HOPKINS
CRITTENDEN
CALDWELL
HARDIN
POPE
MASSAC
PULASKI
JOHNSON
UNION
ALEXANDER
PERRY
JACKSON
WILLIAMSON
SALINE
GALLATIN
FRANKLIN
HAMILTON
JEFFERSON
WASHINGTON
RANDOLPH
MONROE
ST. CLAIR
CLINTON
MARION
BOND
MADISON
FAYETTE
EFFINGHAM
JASPER
CUMBERLAND
SHELBY
COLES
CHRISTIAN
MONTGOMERY
MACOUPIN
GREENE
JERSEY
SCOTT
PIKE
ADAMS
BROWN
LINCOLN
BOONE
MONROE
RALLS
Ste. Genevieve
Perryville
Cape Girardeau
Jackson
Cairo
Mt. Vernon
Vincennes
Terre Haute
Decatur
Springfield
Alton
Edwardsville
Belleville
Chicago
Cook County
Lake Michigan
Mississippi River
Ohio River
Wabash River
Illinois River
Missouri River
Kaskaskia River
Big Muddy River
Saline River
Cumberland River
Tennessee River
Ohio
Indiana
Missouri
Kentucky
Tennessee
Iowa
Wisconsin
Michigan
Arkansas
1
2
3
4
5
6
7
8
9
10
11
12
13
14
15
16

OUTLINE MAP OF
Mc HENRY COUNTY
ILLINOIS.

The Government Land Surveys in Mc Henry County are governed by the Third Principal Meridian.

Scale ½ inch to the Mile

BURTON

Embracing Part of Township 46 Range 9 E.

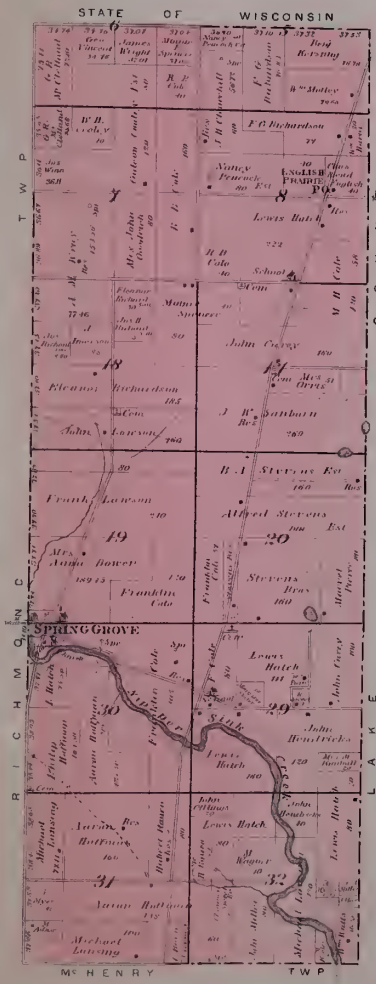

RICHMOND

Scale 2 Inches to the Mile. Township 46 North. Range VIII East. of the Third Principal Meridian.

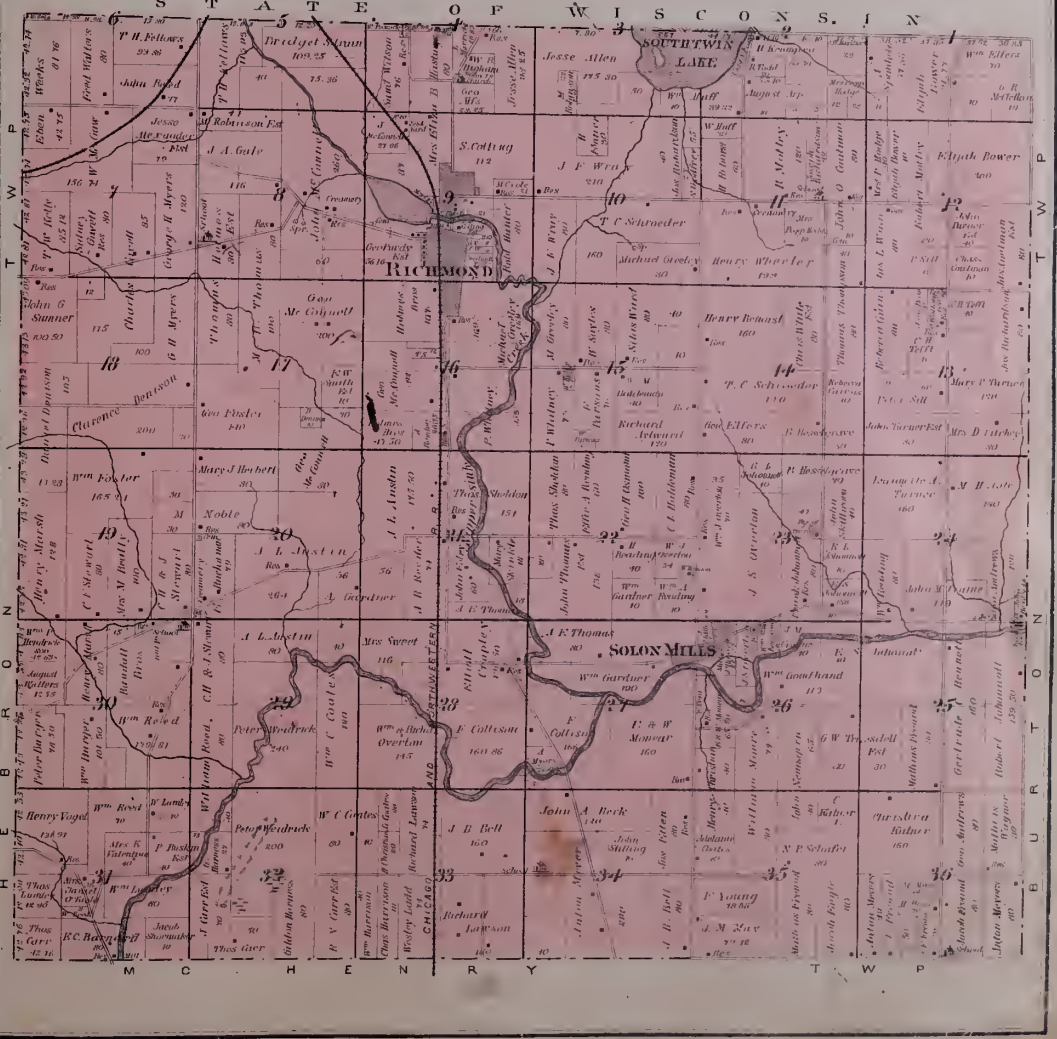

HEBRON

Scale 2 Inches to the Mile. Township 46 North. Range VII East. of the Third Principal Meridian.

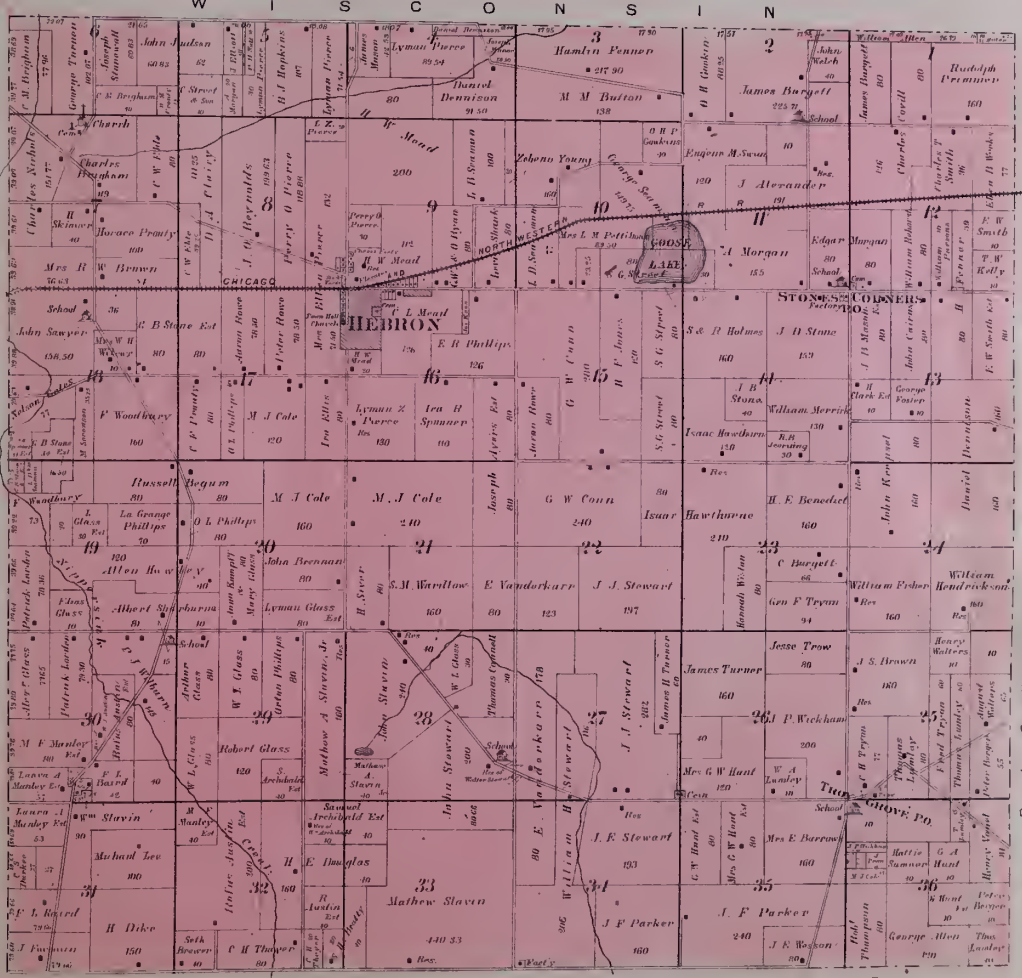

ALDEN

Scale 2 Inches to the Mile. Township 46 North. Range VI East. of the Third Principal Meridian

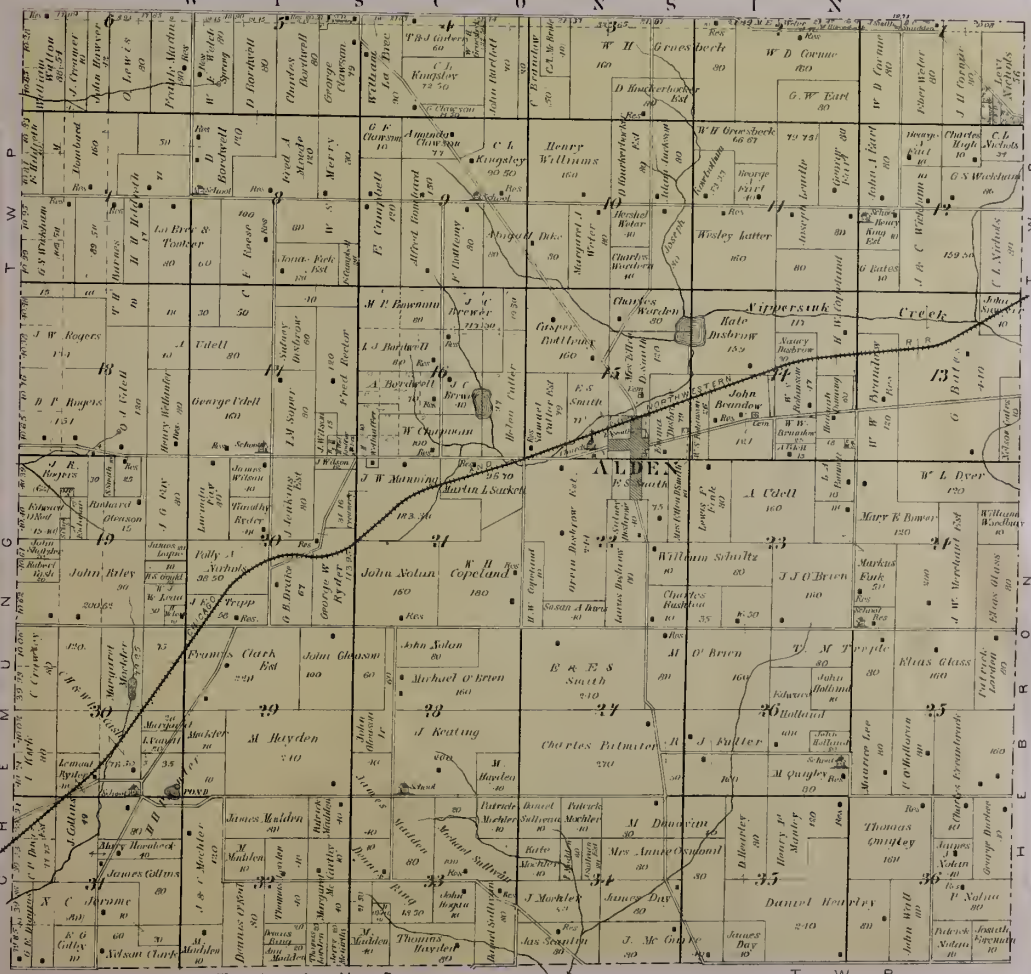
W I S C O N S I N
T W P
R A N G E
C H E M U N G
H A R T L A N D
T W P
ALDEN
Nippersink Creek
NORTHWESTERN
Martin L. Sackett
Henry Williams
Wesley Latter
Charles Warden
Gasper Bottlinger
E. S. Smith
John Brandow
Hale Disbrow
Belden Cutter
A. Bordwell
W. Chapman
J. W. Manning
John Nolan
W. H. Copeland
William Schultz
Charles Palmer
Francis Clark
John Gleason
Michael O'Brien
M. Hayden
J. Keating
James Malden
Thomas Hayden
Mrs. Anne Osmond
Daniel Hendley
Thomas Quigley
J. Morlex
J. Day
J. McGuire
Jas. Scanlon
Wilson Clark
X. C. Jerome
K. G. Gilley
James Collins
Mary Hardbeck
Lemuel Ryder
Frank Ryder
J. Cullinan
Mary Mockler
Margaret Mockler
Patrick Mockler
Michael Sullivan
Patrick Sullivan
Mrs. Mary Sullivan
Thomas Sullivan
Patrick Malden
Mrs. Mary Malden
Mrs. Margaret Malden
Mrs. Mary Hayden
Mrs. Mary Hogan
John Hogan
Mrs. Margaret Hayden
Mrs. Margaret Sullivan
Mrs. Mary Sullivan
Mrs. Mary Malden
Mrs. Margaret Malden
Mrs. Mary Malden
Mrs. Margaret Malden
Mrs. Mary Malden
Mrs. Margaret Malden

CHEMUNG

Scale 2 Inches to the Mile

Township 46 North. Range V East. of the Third Principal Meridian.

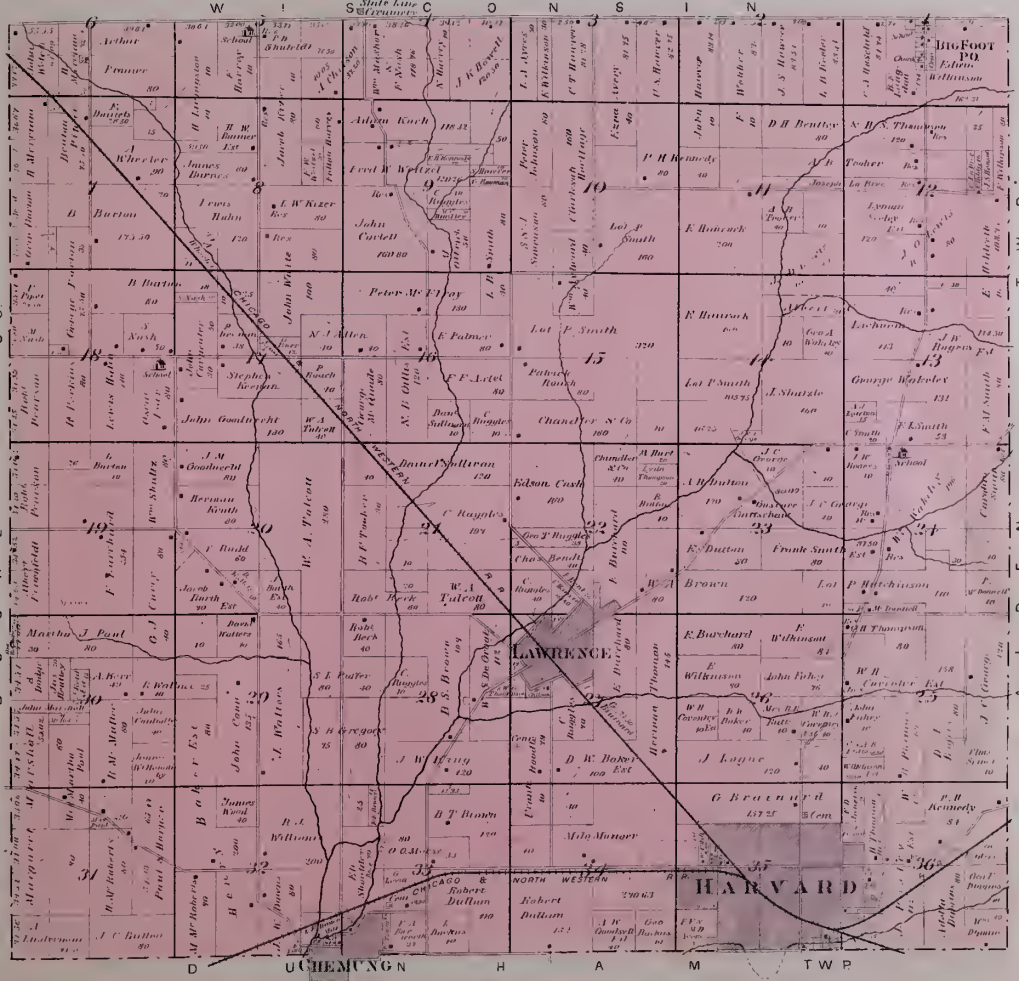

DUNHAM

Scale 2 Inches to the Mile. Township 45 North. Range v East. of the Third Principal Meridian.

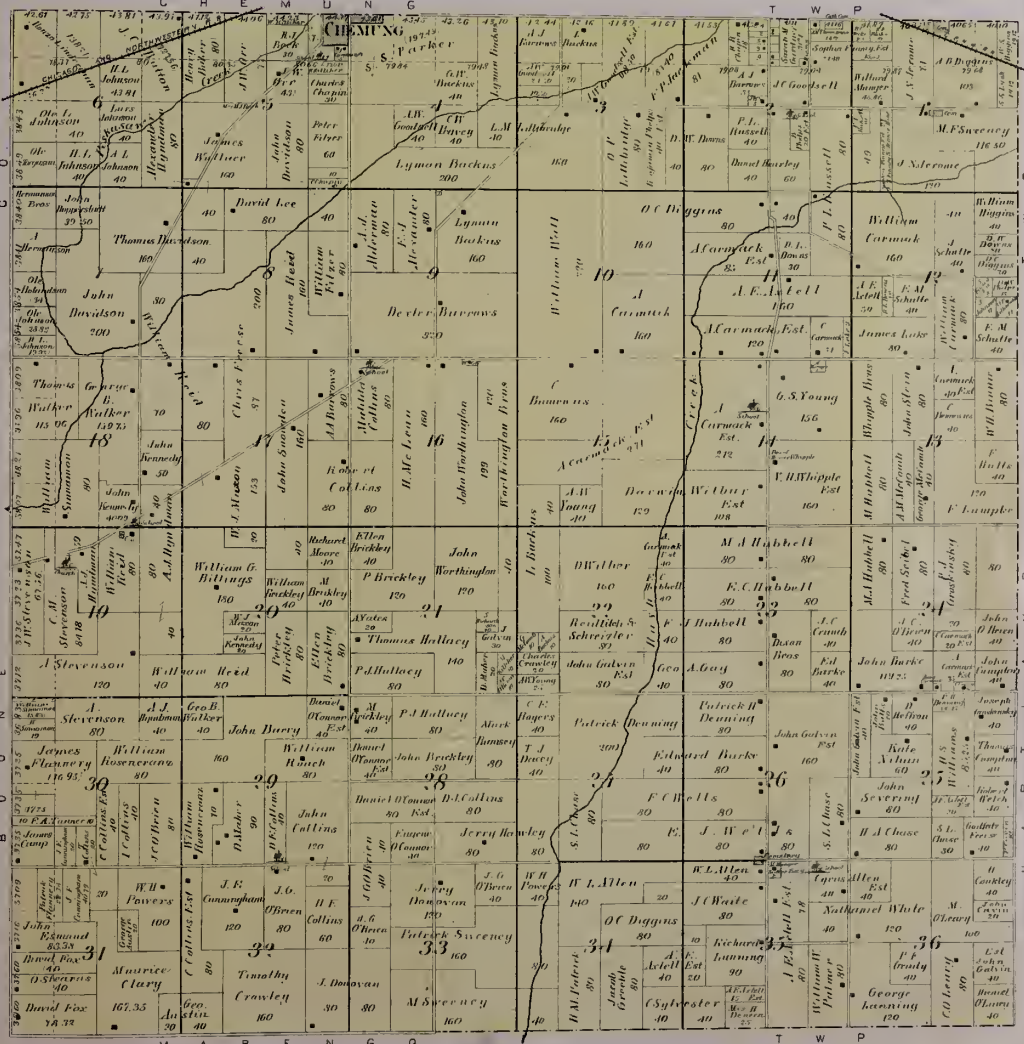

HARTLAND

Scale 2 Inches to the Mile — Township 45 North. Range VI East. — of the Third Principal Meridian.

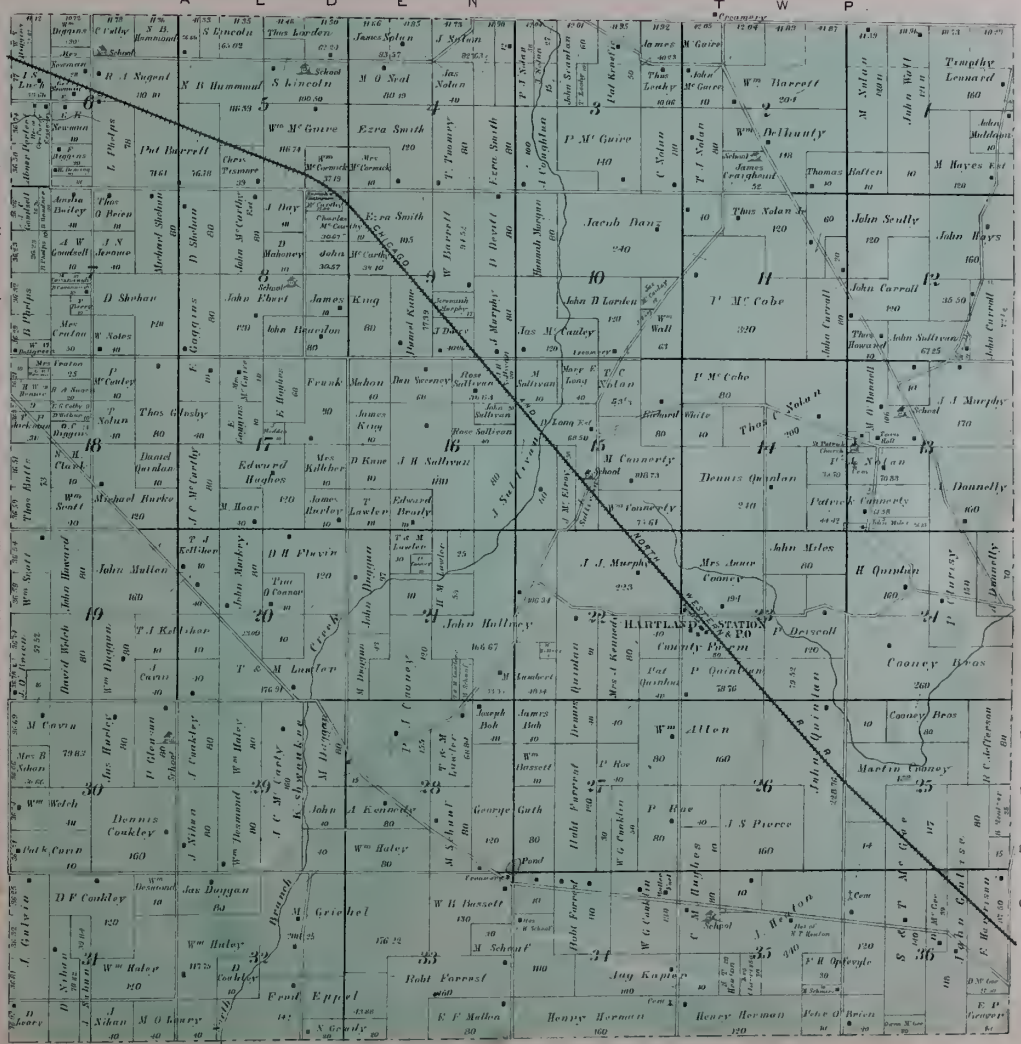

GREENWOOD

Scale 2 Inches to the Mile. Township 45 North. Range VII East. of the Third Principal Meridian.

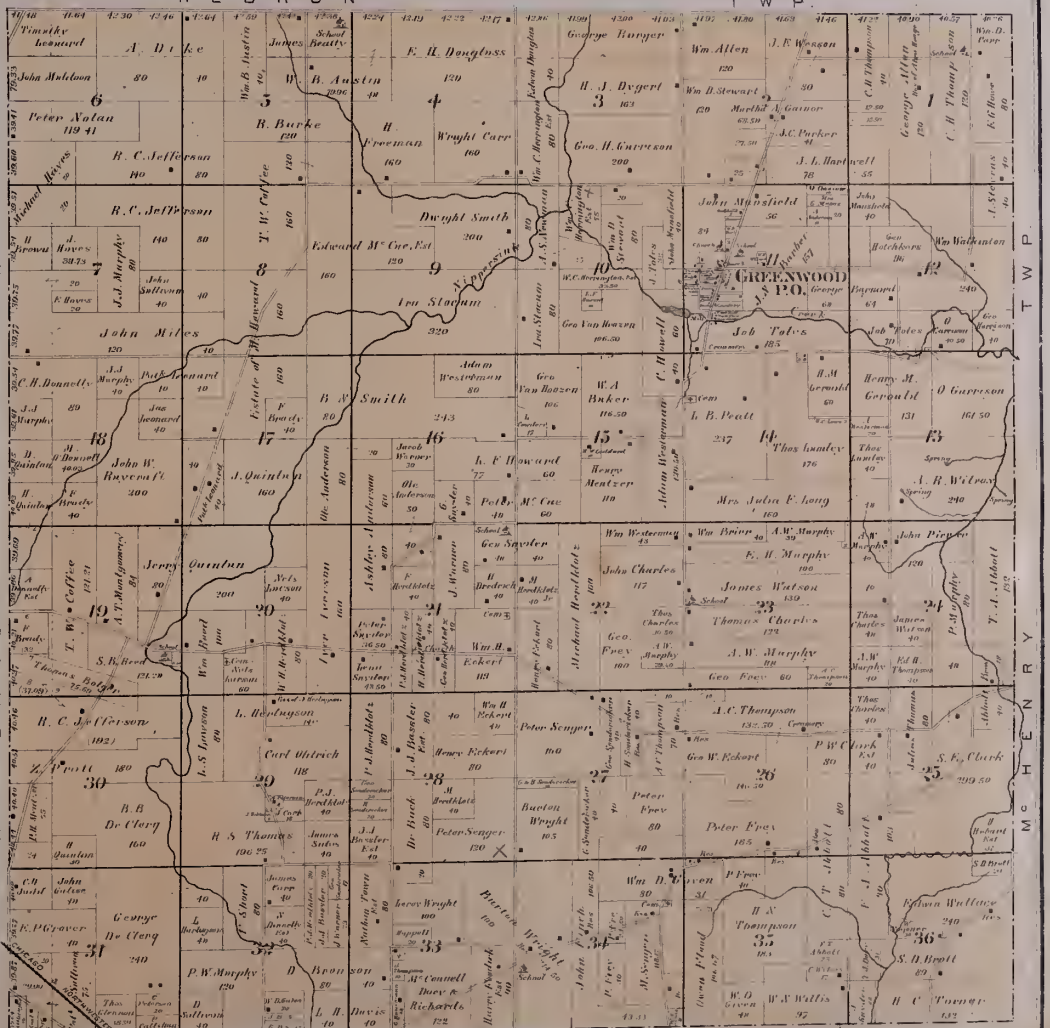

McHENRY

Scale 2 Inches to the Mile. Embracing all of Township 45 North. Range VIII East. & Part of Township 45 North. Range IX East. of the Third Principal Meridian

RICHMOND
TWP
BU
NUNDA
GREENWOOD
BINGWOOD
JOHNSBURG
McHENRY
WEST McHENRY
FOX
Richard McCULLOM'S Bishop LAKE
Anton Meyer
Wesley Ladd
Wm Dodge
Bernard Tonyan
Freeman Whiting
Smith and Brothers
Nicholas Schaefer
Frank Hudson
William Hudson
A H Hunley
Michael Cleary
Joseph Schaefer
Joseph Buck
Matthias Lei
Stephen Freund
Cathrine Freund
Cedar Adams
Philip Shaffer
Joseph King
John Webber
S H Covell
E M Owen
E S Wheeler
Edward Fuller
Michael Doherty
John Bolston
Wilhelm Fane
Charles H Parks
Joseph Carr Est
Richard Carr Est
Thomas Carr
Thomas Lumley
A G Swan
C D Hall
Charles Brambeer
Geo Merchant
R H Sharpless
Isaac Hursh
Thomas Bras
Arthur O Whiting
Bernard Harrison
J G Sherman
S S Sherman
Henry Hubert
Peter Francisco
E Snyder
William Snyder
James H Snyder
W A Cleary
Abram Still
Henry C Mead
Frank Hutson
Wm Hutson Jr
Wm Hutson
Frank Whittles
Henry Whittles
Pulp Colby Creek
Martin Bayle
Bonne
Joseph Buck
Matthias Black
Peter Black
John M Black
Philip Colby
Eliza Colby
Allen P Colby
Christopher Grimoldby
Isaac Jecks
Robert Richardson Est
Henry Thompson
John F Russell
Thomas Lumley
Geo Allen
Wm H Harrison
Wm K Thompson
Charles Brambeer
Isaac Hursh
Freeman Whiting
Thomas Bras
Arthur O Whiting
Frank Hudson
William Hudson

LAKE PISTAQUA
Main Island
CLUB GROUNDS
BELLEVUE
Peter Dodge
Mathias Kiefer
Mathias Shutter
John Miller
Bernard Tamopen
Bernard Bretchel
Henry Stilberg
John Glossan
Henry Weguer
Stephen Smith
LILLY LAKE
LAKE

RINGWOOD
LOCATED ON SEC. 9 & 10 McHENRY TWP
Scale 500 ft. to inch
Sections 9 & 10
John Green
Mary Dodge
H. D. Allen
M. E. Church
S. Simonson
M. N. Stevens
McHENRY ROAD
SOLON ROAD
NORTH WESTERN R.R.
E. G. Chase
C. W. Ladd
SIMONS ADD.
JACKSON ST.
Open Hall
John V. Buckland
J. W. Coats
O. A. Stevens
J. B. Buckland
ROCKWOOD ROAD
Line between

NUNDA

Scale 2 Inches to the Mile Embracing all of Township 44 North. Range VIII East. & Part of Township 44 North. Range IX East. of the Third Pri

McHENRY
ALGONQUIN
Terra Cotta P.O.
Marengo
Alexander
Crystal Lake
Nunda
Henry Keller
Albert Colby
Frank Pickup
Richard Steele
Thomas Phelan
Mosgrove Firm
Walter Balger
Thompson
Stewart Est
Wm Tower
Wm Hoffman
Wm Hoffman Est
Wm Hoffman Est
Geo Ford
Wm Herrmann
Wm Tower
Wm Tower
Wm Tower

ncipal Meridian.

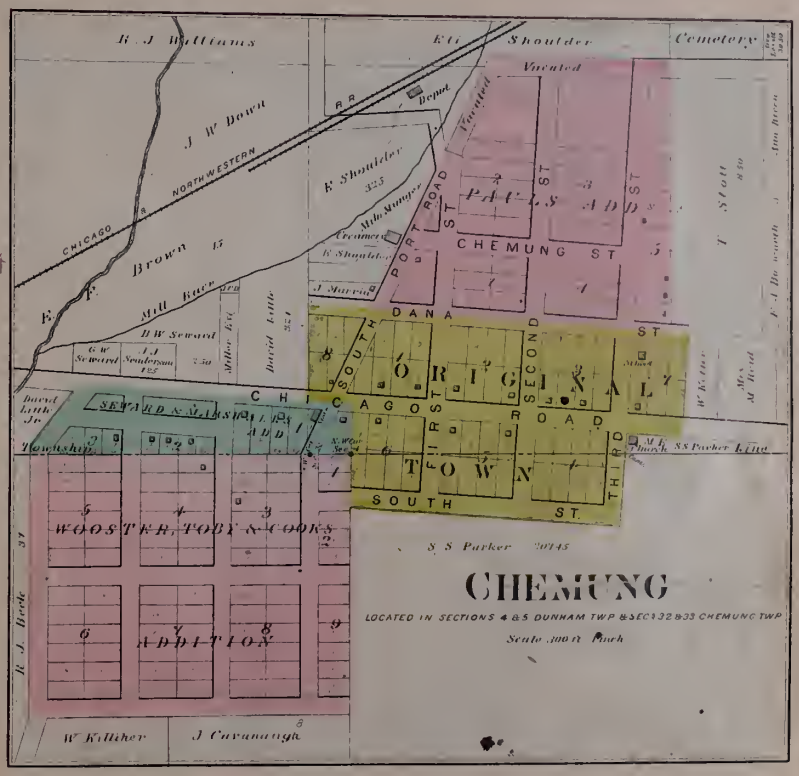

DORR

Scale 2 Inches to the Mile. Township 44 North. Range VII East. of the Third Principal Meridian.

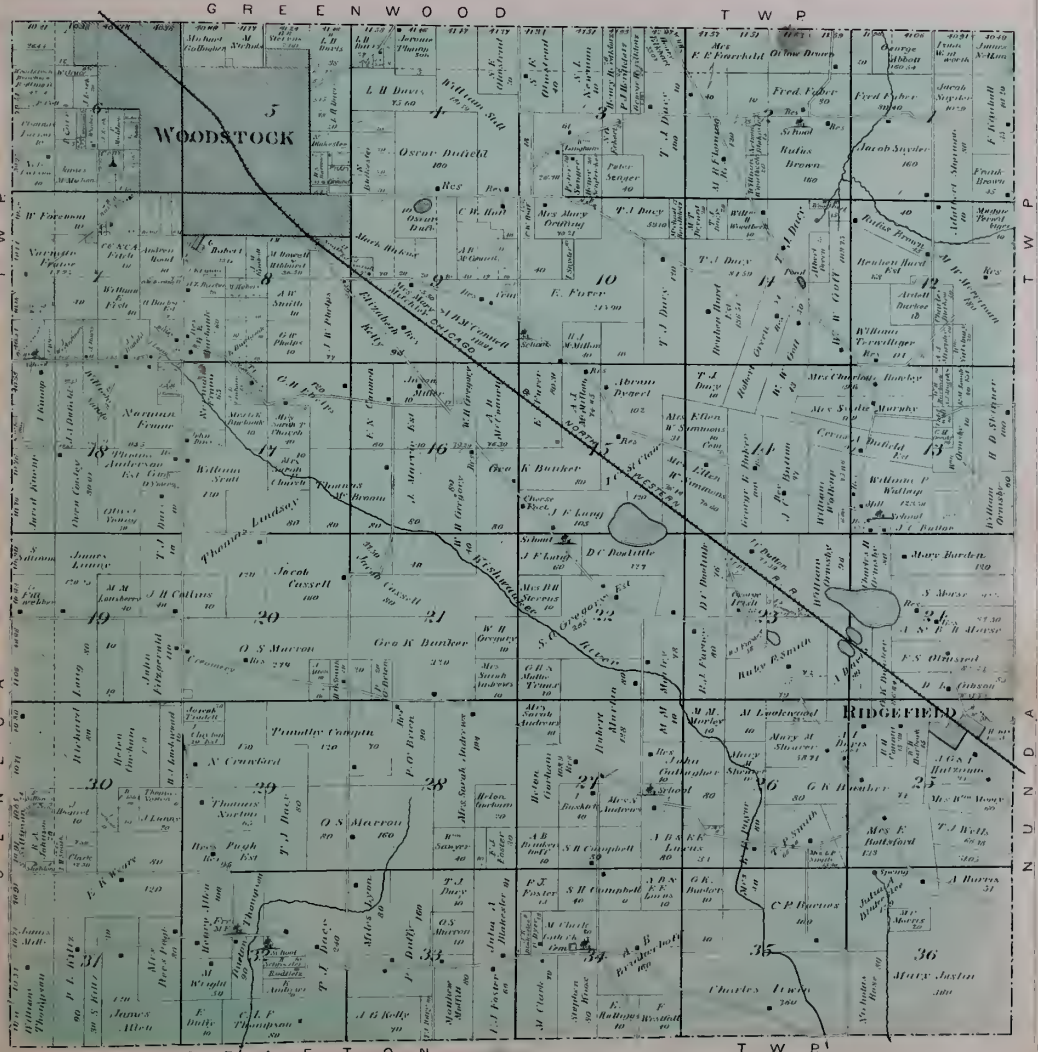

SENECA

Scale 2 Inches to the Mile

Township 44 North. Range VI East.

of the Third Principal Meridian.

MARENGO

Scale 2 Inches to the Mile. Township 44 North. Range V East. of the Third Principal Meridian.

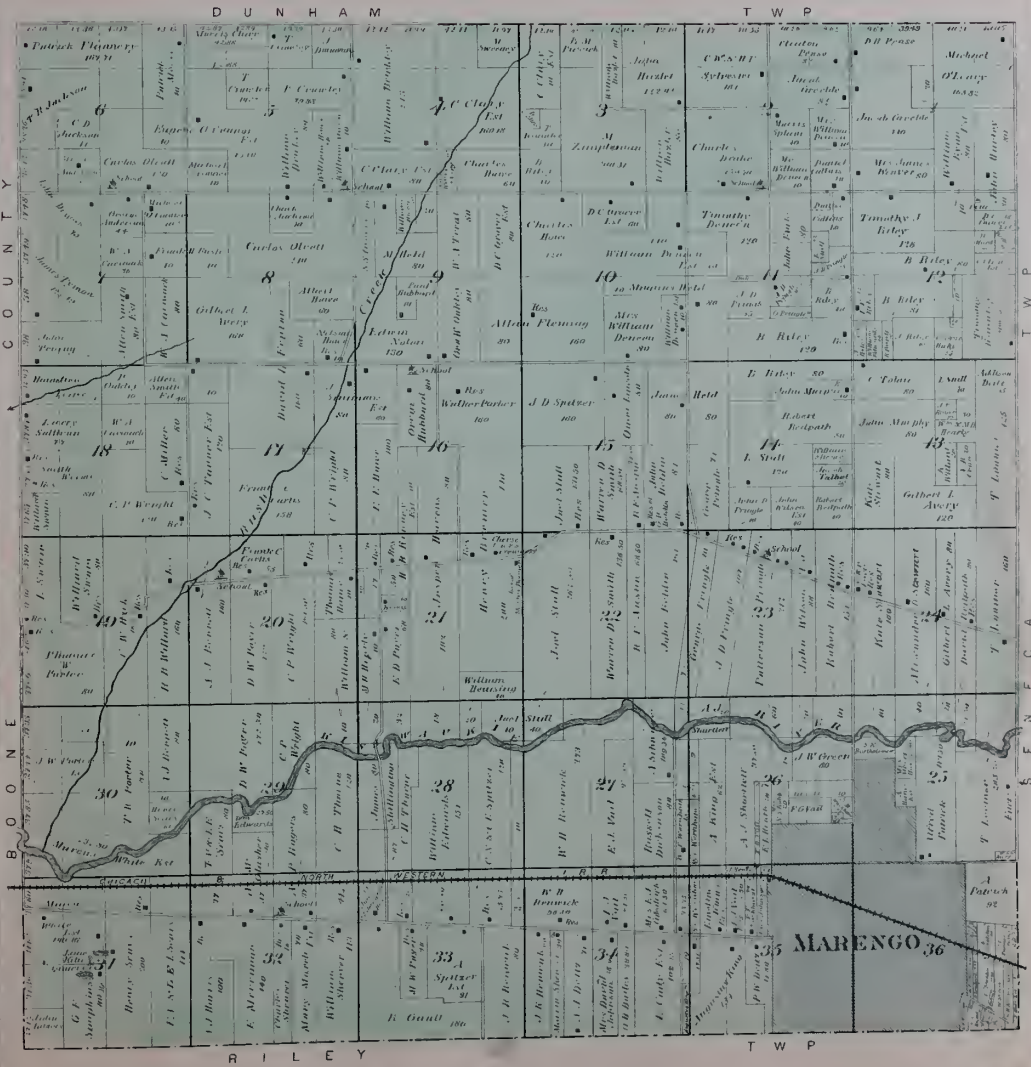
DUNHAM TWP
BOONE COUNTY
SENECA TWP
RILEY TWP
MARENGO
CHICAGO NORTH WESTERN R.R.
Mud Creek
Mud Creek
Mill Creek
Marengo
Mill Creek
Mill Creek
Mill Creek

RILEY

Scale 2 Inches to the Mile. Township 43 North. Range v East. of the Third Principal Meridian.

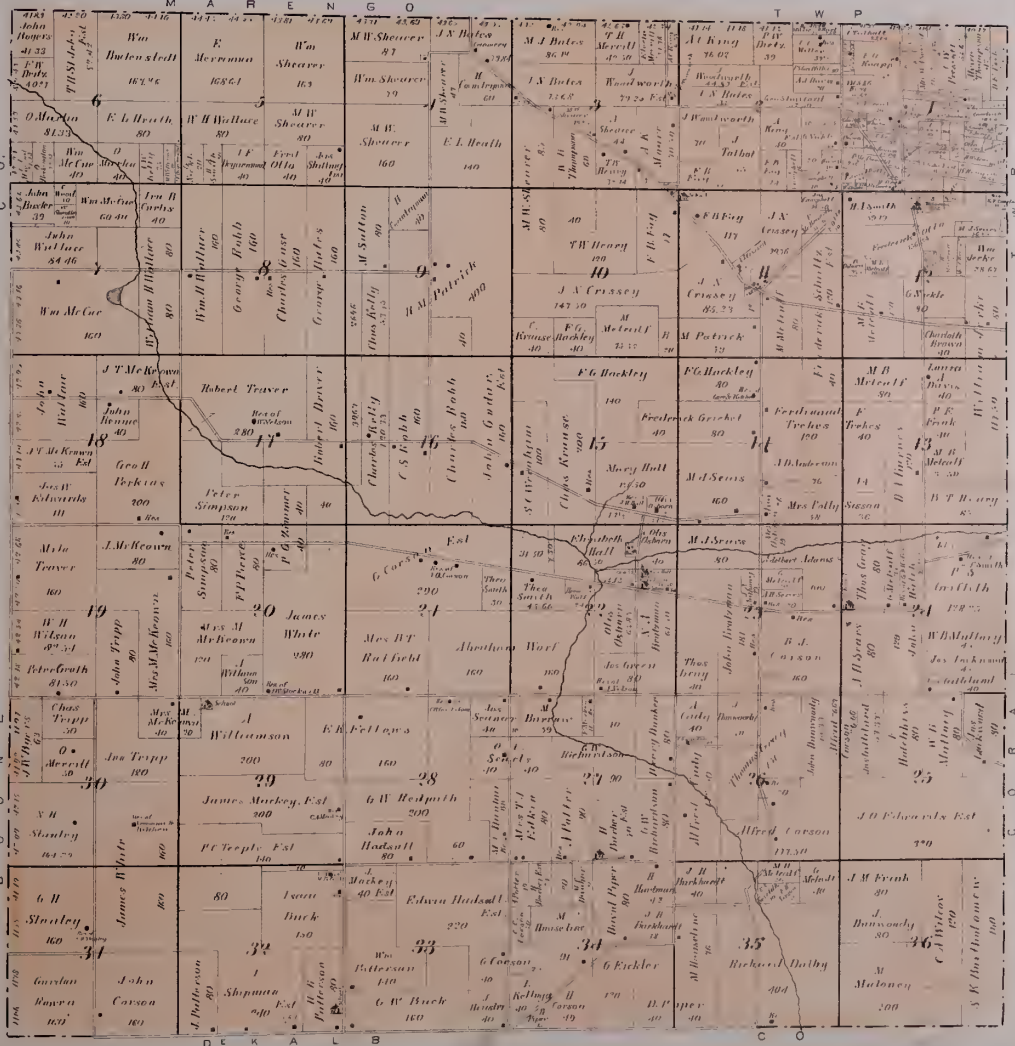
MARENGO
TWP
BONE
DEKALB
CO
CO
CRAWFORD
Wm Bulenstedt
E Merrenna
Wm Shearer
M W Shearer
J N Bates
M J Bates
T H Merrill
A King
Wm Shearer
E L Heath
W H Wallace
M W Shearer
Otto Shellhorn
John Wallace
Wm McCue
Wm Wallace
Geo H Wallace
George Robb
Charles Grass
George Stokes
M Sutton
H M Patrick
T W Henry
J N Crossey
F G Hackley
Robert Teaver
Robert Teaver
Charles Robb
Jabez Gardner
Clifs Krouse
Frederick Grickel
Ferdinand Trekes
M Sears
Mrs Polly Sisson
Peter Simpson
Geo H Perkins
Mrs Elizabeth Hall
Mrs Mary Hall
Mrs Mary Wolf
James White
Mrs B T Ratcliff
Abraham Wolf
Mrs M McBrown
Peter Groth
John Tripp
Mrs M McBrown
Chas Tripp
Mrs McKee
E B Fellows
Wm Williamson
James Markey, Est
G W Redpath
John Hadsell
Edwin Hadsell
Isaac Buck
Mrs Patterson
G W Buck
Mrs Carson
G Eickler
Richard Dailey
Alfred Carson
J D Edwards Est
C J Wolcott
Gordon Bowen
John Carson
Shipman
Mrs Carson
Mrs Carson
Mrs Carson

CORAL

Scale 2 inches to the Mile — Township 43 North. Range VI East. — of the Third Principal Meridian.

SENECA TWP
RILEY TWP
GRAFTON TWP
KANE COUNTY
UNION
CORAL
HARMONY P.O.
CHICAGO & NORTHWESTERN R.R.
Artemus Dunham
Delta Blossom
Charles Wilber
Alfred Dunham
Ira L. Colgrove
W. A. Ross
R. J. Wilcox
Frank Cary
August Sparr
H. Drake
Eugene Wilcox
John Fevers
Thomas Sewell
Ira R. Curtis
Adolph Eurzow
C. A. Wilcox
Henry Staxen
W. W. Cook
Williams Gietzelman
Christian Wieseke
Rev. John Wenke
Alfred Young
William Kinnie
Daniel McRourke
William Thompson
Edward Shrill
Henry Young
Mary Ellis
Elisha Heath
Joseph Hancock
Mary Smith
Mary Newbow
Ira R. Curtis
Abel Parrott
Robert McKinley
Henry Parker
Wm. Jobe
Thomas Williams
James Williams
Christian Wieseke
Rev. John Wenke
Charles Oehlke
George Hammer
William Riley
Frank James
Thomas Dalling
Wm. A. Fisher
Jacob Weaver
T. R. Ferris
George Van Valkenburg
W. Whitmore
J. M. Bingh
Moses Parker
Henry Parker
Robert Burns
Sylvanus Crane
Rev. Charles Ackerington
Rev. Charles Rocker
Rev. Chas. Rocker
Fred Hamscher
Fred Thorpe
Mrs. E. Armstrong
Fred Lauer
Henry Smith
Henry Rocker
Rev. Chas. Rocker
Rev. Charles Ackerington
Rev. John Wenke
Christian Wieseke
Thomas Williams
Christian Wieseke
Henry McRoberts
G. T. Burbank
Charles Oehlke
George Hammer
William Riley
Frank James
Thomas Dalling
Wm. A. Fisher
Alfred Young
William O. Riley Est.
John Ross
J. R. Mason
Moses Parker
Henry Parker
Robert McKinley

GRAFTON

Scale 2 inches to the Mile. Township 43 North. Range VII East. of the Third Principal Meridian

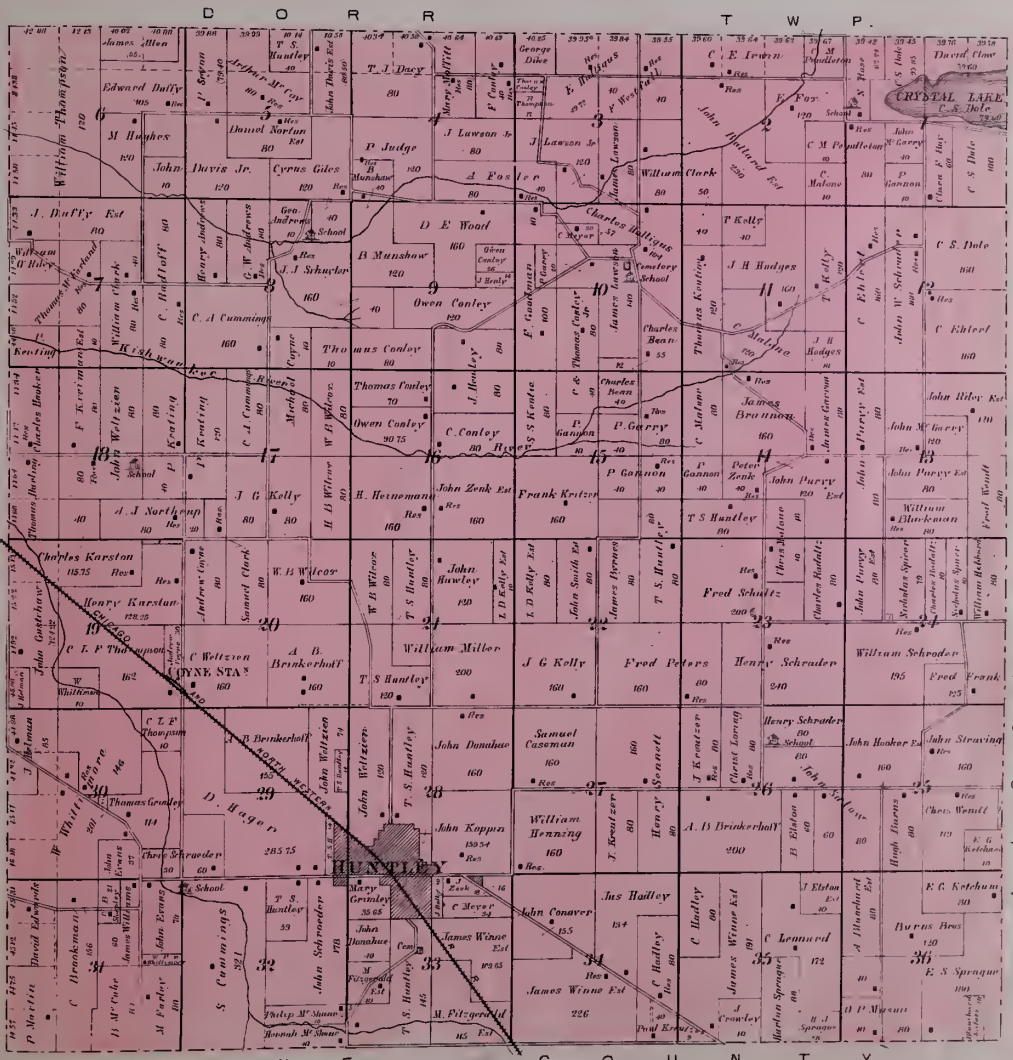
D O R R T W P.
T W P.
C O R A L T W P.
T W P. A L G O N Q U I N
K A N E C O U N T Y
CRYSTAL LAKE
HUNTLEY
CHICAGO
WAYNE STA
Kishwaukee River
Fox River
Owen Conley
Thomas Conley
Charles Dallyns
William Clark
Samuel Caseman
Henry Sonnett
William Henning
John Conover
James Winne Est
Fred Peters
Henry Schrader
William Schroder
William Miller
Frank Kritzer
Fred Schultz
Charles Karston
Henry Karstan
A. B. Brinkerhoff
D. Hager
S. Cummings
Philip McSlone
Hannah McSlone
Mary Grimley
John Koppin
John Donahue
James Winne
M. Fitzgerald
Ira Hadley
Martin Sprague
Fred Krueger
Thomas Knolting
Charles Bean
Peter Zenk
John Purvy
Henry Sprague
Thomas Wardend
Charles Hooker
Thomas Hurling
Andrew Coyne
Samuel Clark
Mechel Coyne
Thomas Conley
Charles Thompson
Thomas Gourley
Chas. Schroeder
Chas. Wendt
Hugh Burns
Byrns Bros
E. S. Sprague
E. G. Ketchum
Fred Frank
Fred Wendt
William Blackman
John Riley Est
John McGarry
Nicholas Spicer
William Hubbard
Charles Rudolfs
Thos. Malone
Henry Schrader
John Steaving
Chrest Lorieg
Jas Hadley
James Winne Est
Martin Sprague
B. J. Sprague
D. P. Musson
J. Crowley
Thos. Malone
Charles Rudolfs
Thos. Malone
Henry Schrader
John Hooker Est

ALGONQUI

Scale 2 Inches to the Mile.

Embracing all of Township 43 North. Ran
& Part of Township 43 North. Range 1

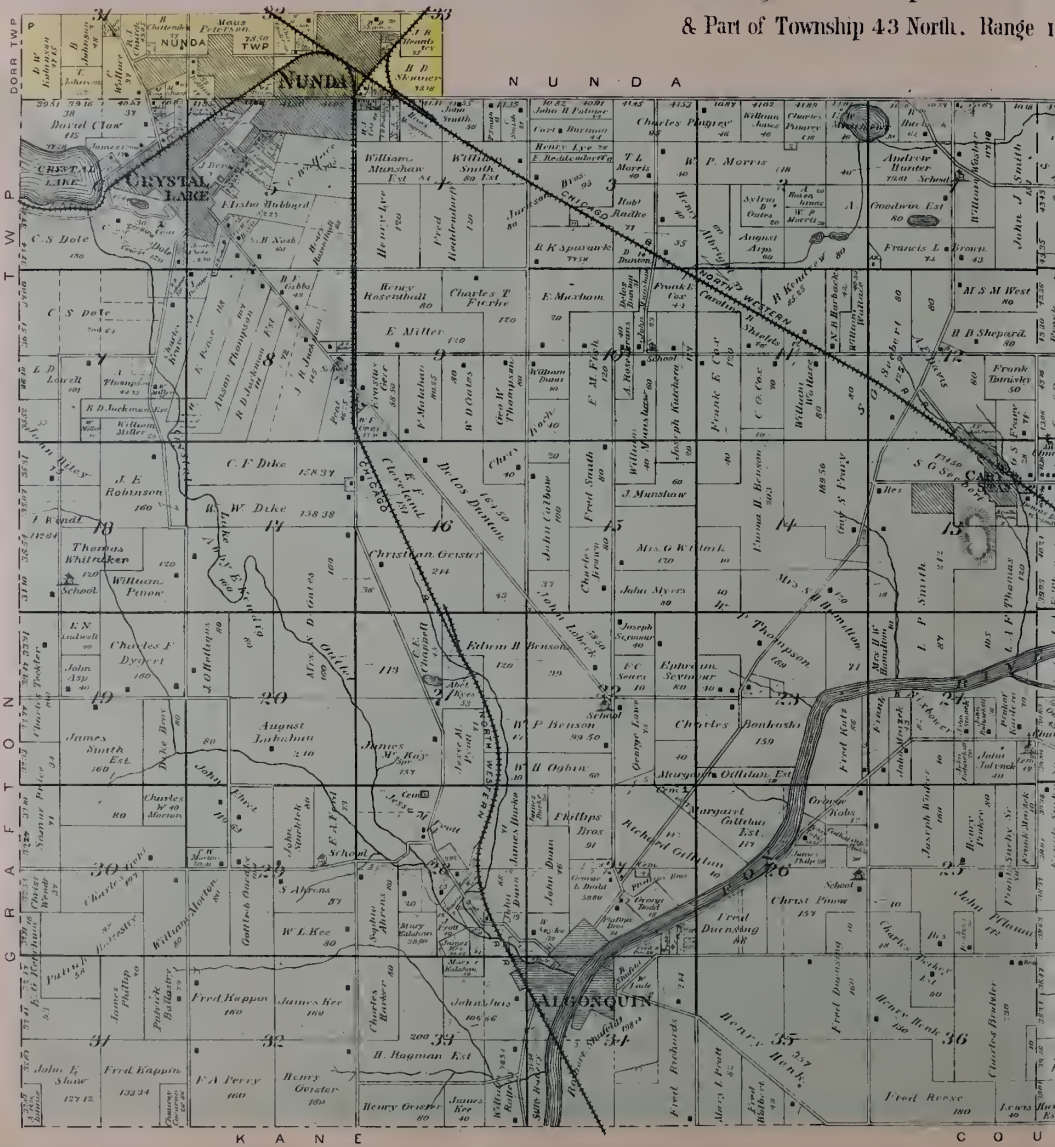
DORR TWP
NUNDA
NUNDA TWP
CRYSTAL LAKE
ALGONQUIN
GRAFTON TWP
KANE
CHICAGO & NORTH WESTERN
Thomas Whitaker
William Paver
C. F. Dike
W. W. Dike
Christian Geiser
Elbert H. Benson
Charles Bonhoski
Fred Durnsing
Henry Geiser
Fred Reese
Fred Kappen
James Kee
F. A. Perry
Charles F. Dyport
August Lubahn
James Smith Est.
Charles W. Morton
Fred Hatz
Christ Pinon
Henry Henk
Fred Brehmer
Charles Barber
John Hess
H. Ragman Est
Henry Rosenhall
Charles T. Fierke
E. Miller
E. Maxham
Frank E. Cox
Joseph Kuckers
Fred Smith
John Calhoun
J. Munshaw
Mrs. G. W. Clark
John Myers
Ephraim Seymour
Charles Bonhoski
Margaret Gillian Est.
Richard Gillian
Phillips Bros
Fred Durnsing
Henry Henk
Fred Reese
Lewis Henk
Charles Barber
Charles Bubler
Fred Brehmer
Henry Geiser
James Kee
Henry Geiser
Fred Kappen
John E. Shaw
Patrick Ballantyre
James Phillip
Fred Kappen
Charles Barber
Gottlieb Overholt
William Horton
Charles Overholt
Charles Overholt
Charles Overholt

VIII East. of the Third Principal Meridian.

ast.

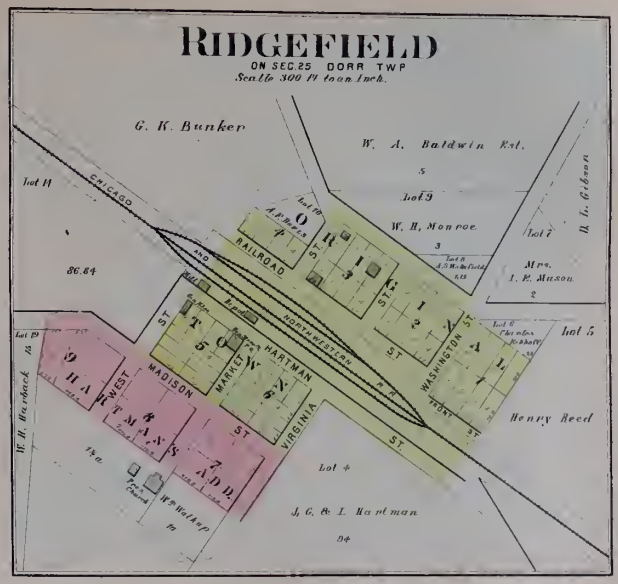

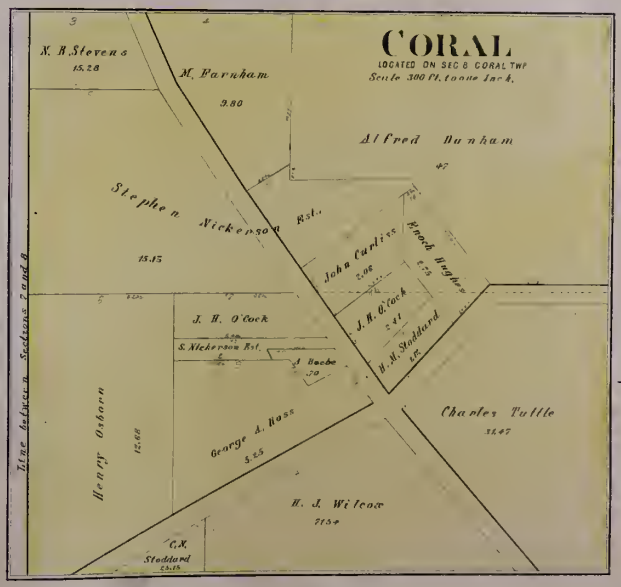

EASTERN PART OF

WOODSTOCK

LOCATED ON SECTS 5, 6, 7, & 8 DORR TWP. T44 N. R7 E. of 3RD P.M.

Scale 300 ft = 1 inch.

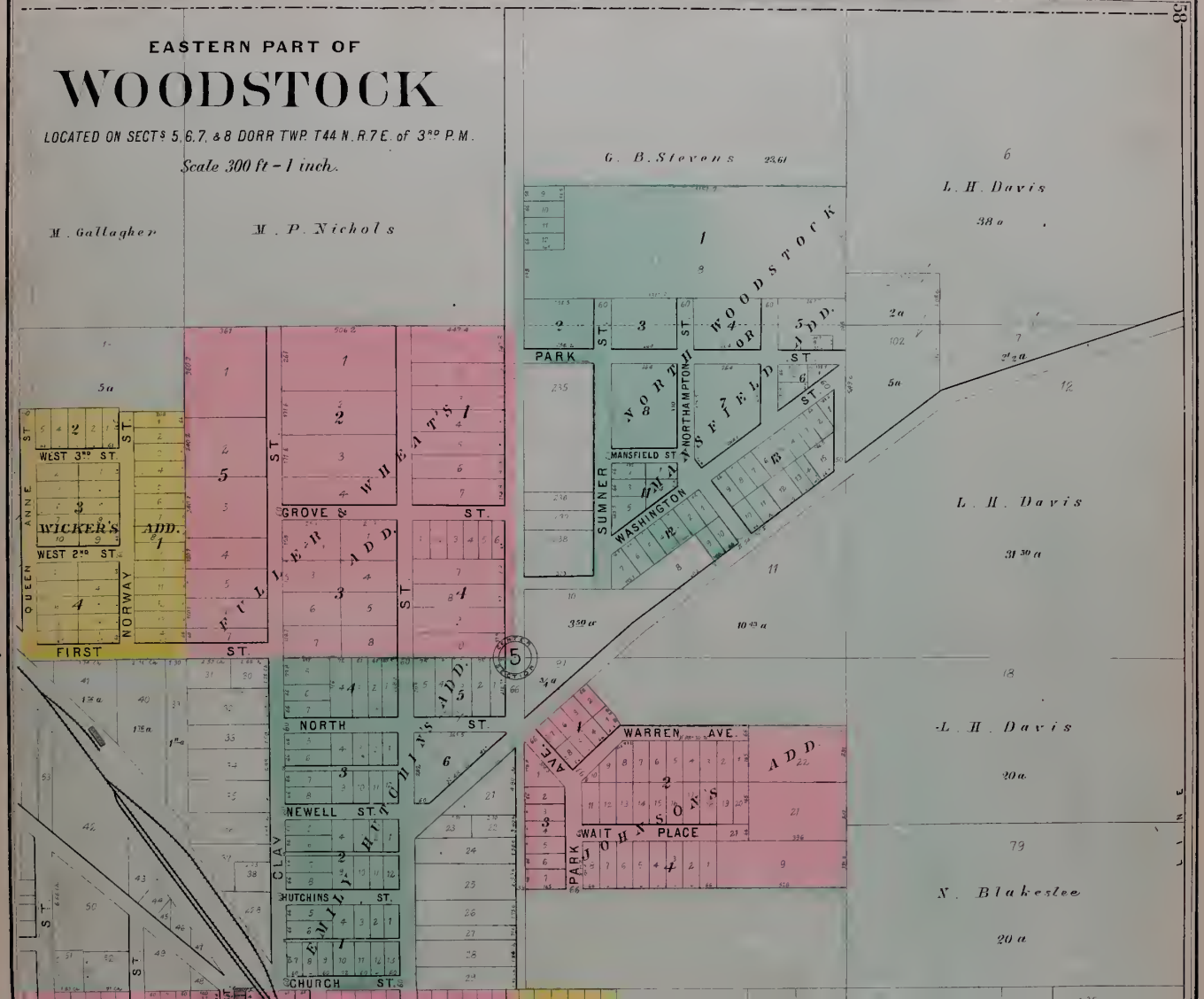

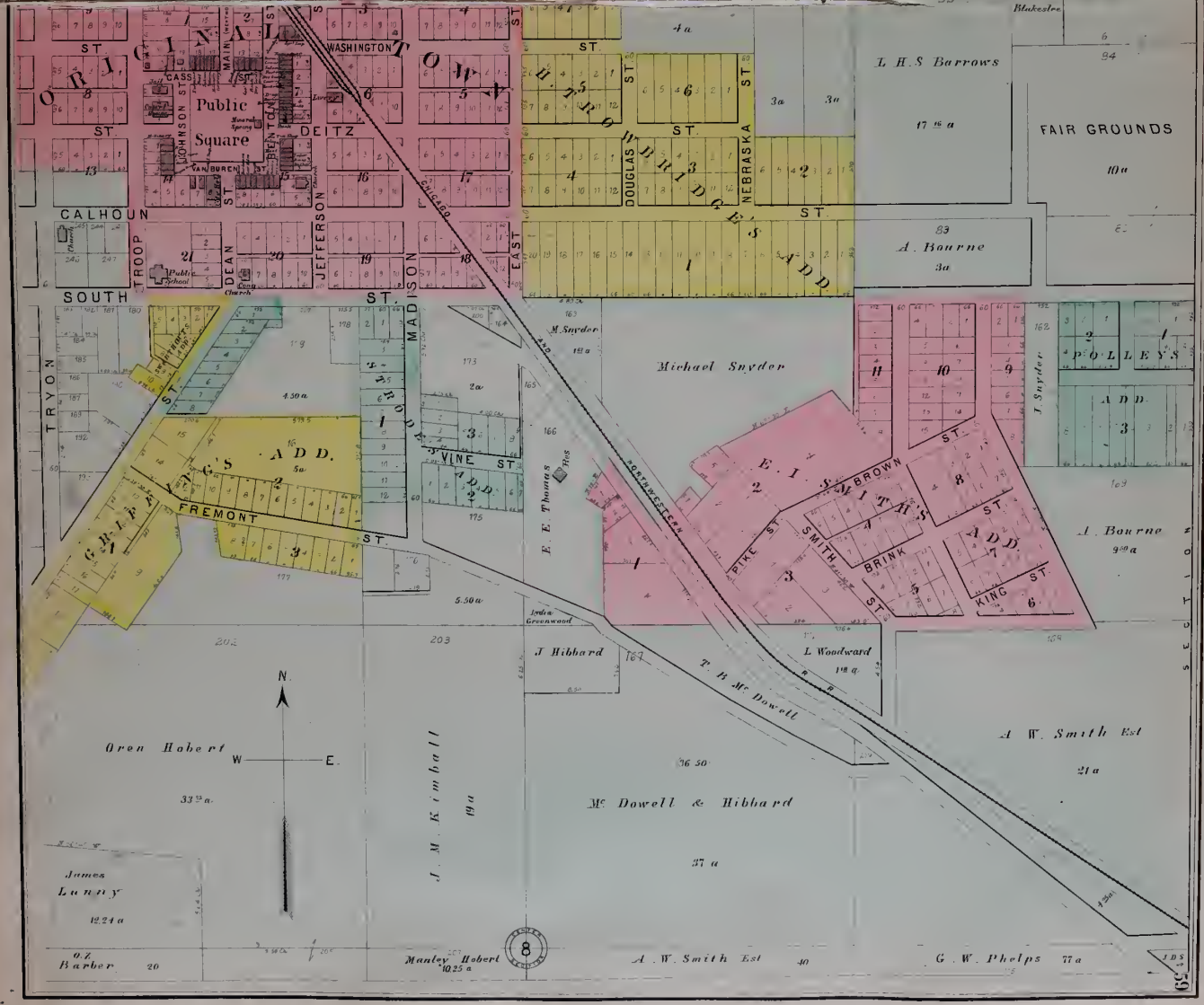
ORIGINAL TOWN
WASHINGTON ST
CASS ST
JOHNSON ST
MAIN ST
Public Square
BENTON ST
DEITZ ST
VAN BUREN ST
CALHOUN ST
TROOP ST
DEAN ST
JEFFERSON ST
MADISON ST
EAST ST
SOUTH ST
TRYON ST
Public School
Zion Church
CHICAGO
HIBBARD'S ADD
DOUGLAS ST
NEBRASKA ST
L H S Barrows
FAIR GROUNDS
A. Bourne
Blakeslee
M Snyder
Michael Snyder
E. E. Thomas
Res
ADD.
VINE ST
FREMONT ST
GRIFFITH'S ADD.
E. I. SMITH'S ADD
BROWN ST
SMITH ST
BRINK ST
PIKE ST
KING ST
POLLEY'S ADD.
J Snyder
A. Bourne
CHICAGO & NORTHWESTERN
Lydia Greenwood
J Hibbard
L Woodward
T. B. Mc Dowell
A. W. Smith Est
Mc Dowell & Hibbard
J. M. Kimball
Oren Hobert
James Lunry
O.Z. Barber
Manley Hobert
A. W. Smith Est
G. W. Phelps
N.
W
E.
8
SECTION 29

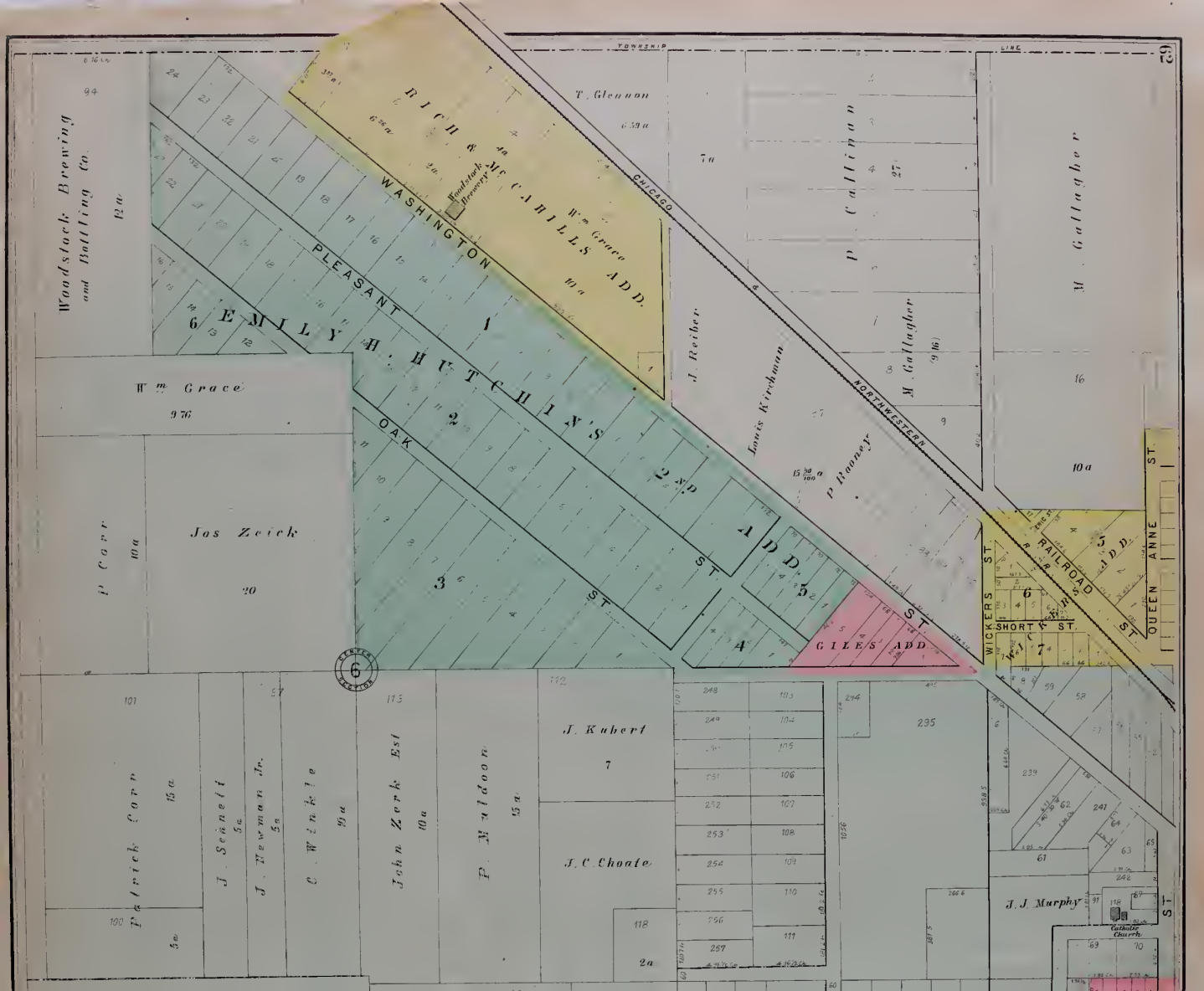
TOWNSHIP LINE
Woodstock Brewing and Bottling Co.
RICH & McCAHILLS ADD.
Wm Grace
Woodstock Brewery
T. Gleanon
WASHINGTON
PLEASANT
EMILY H. HUTCHIN'S 2nd ADD.
OAK ST.
CHICAGO NORTHWESTERN
J. Reiber
Louis Kirchman
P. Baoney
P. Callinan
M. Gallagher
M. Gallagher
Wm Grace
Jos Zeick
P. Carr
GILES ADD
RAILROAD ADD.
WICKERS ST
SHORT ST.
QUEEN ANNE ST.
Patrick Carr
J. Senell
J. Newman Jr.
C. Winkle
John Zerk Est
P. Maldoon
J. Kubert
J. C. Choate
J. J. Murphy
Catholic Church
ST

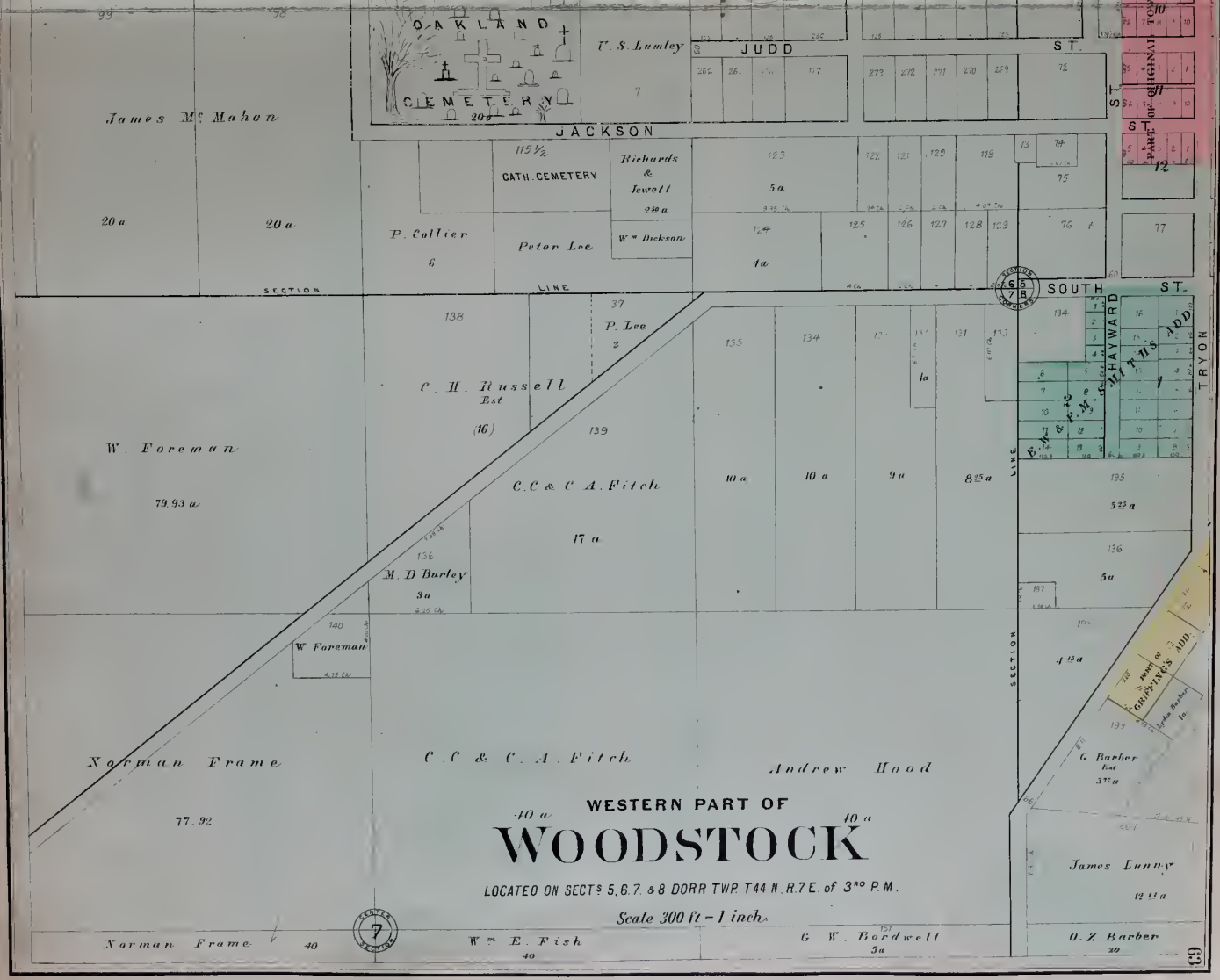
WESTERN PART OF
WOODSTOCK
LOCATED ON SECTS 5, 6, 7, & 8 DORR TWP. T44 N. R7 E. of 3RD P.M.
Scale 300 ft - 1 inch.
OAKLAND CEMETERY
JUDD ST.
JACKSON
SOUTH ST.
HAYWARD ST.
TRYON
SECTION LINE
CATH. CEMETERY
James Mc Mahon
U. S. Lumley
Richards & Jewett
Wm Dickson
P. Collier
Peter Lee
P. Lee
C. H. Russell Est
W. Foreman
C. C & C. A. Fitch
M. D Burley
Norman Frame
Andrew Hood
G. Barber Est
James Lunny
O. Z. Barber
Wm E. Fish
G. W. Bordwell
GRIFFING'S ADD.
PART OF WOODSTOCK

HARVARD

LOCATED ON SEC'S 1 & 2 DUNHAM TWP & SEC'S 35 & 36 CHEMUNG TWP.

Scale 300 ft to inch.

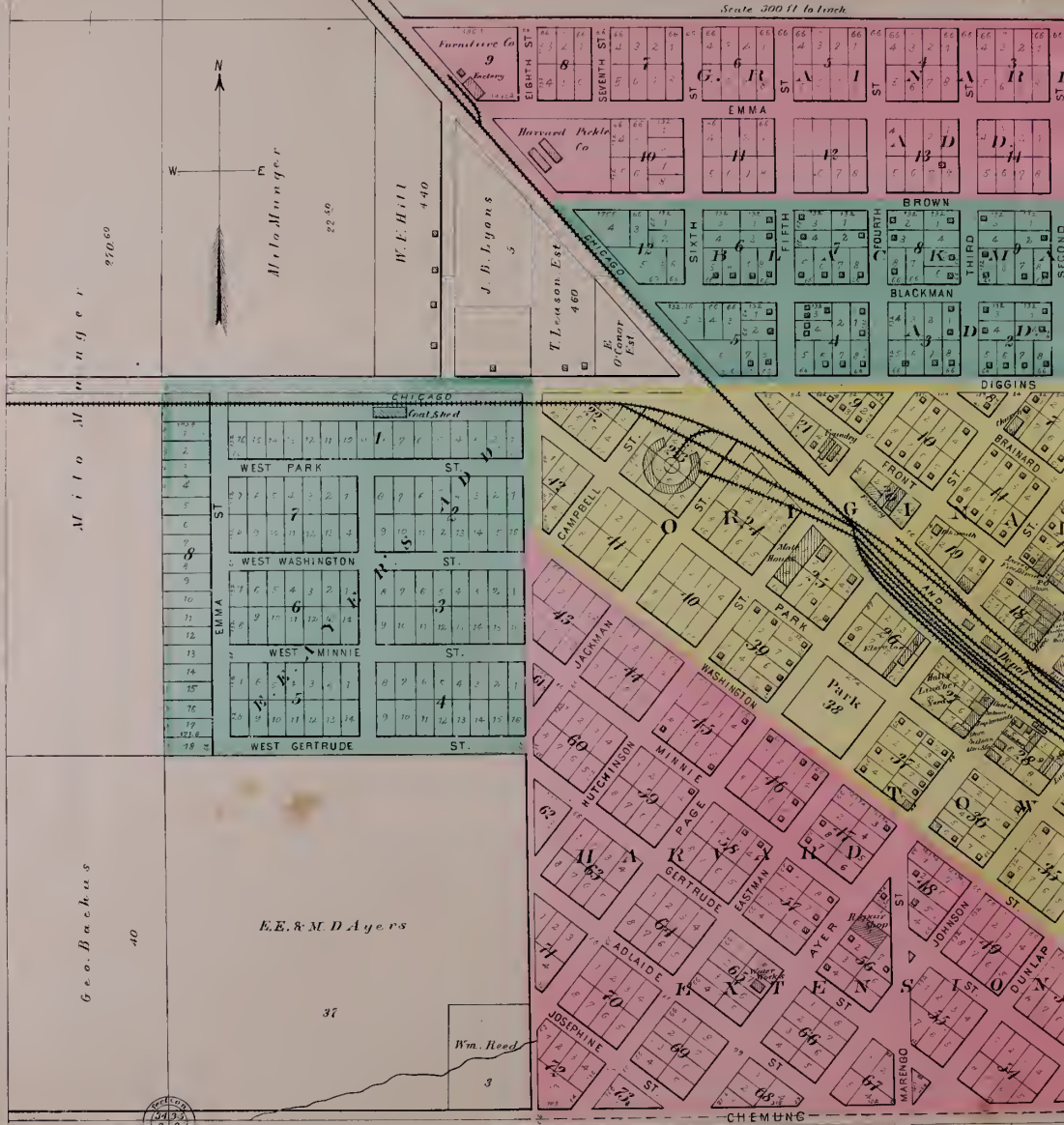

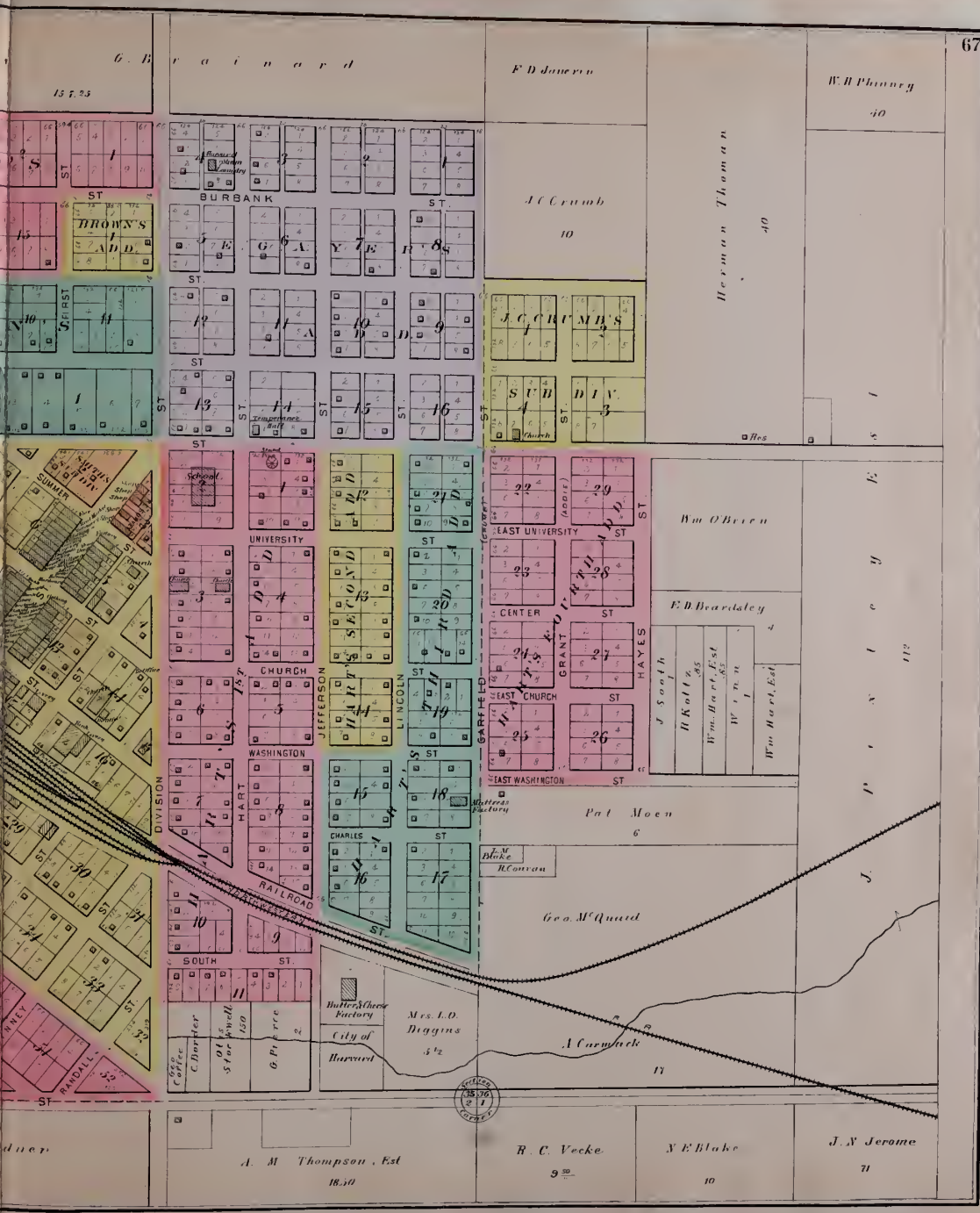
G. Brainard
15 F. 25
F. D. Jameson
W. H. Phinney
40
Herman Thoman
40
A. C. Crumb
10
BROWN'S ADD.
BURSANK ST.
SEWAGE
GRAVEL
J. C. COLUMB'S
SUB DIV.
Church
Res
Temperance Hall
School
UNIVERSITY ST
EAST UNIVERSITY ST
CENTER ST
EAST CHURCH ST
EAST WASHINGTON ST
CHURCH ST
WASHINGTON ST
CHARLES ST
SOUTH ST.
SUMMER ST
FIRST ST
HART ST
DIVISION ST
JEFFERSON ST
LINCOLN ST
GARFIELD ST
GRANT ST
HAYES ST
RANDALL ST
RAILROAD
Mattress Factory
Wm. O'Brien
E. D. Beardsley
J. Smith
H. Kolb
Wm. Hart, Est
Pat Moen
6
J. M. Blake
R. Conran
Geo. McQuaid
Butter & Cheese Factory
City of Harvard
Mrs. I. O. Diggins
A. Carmack
17
Coffee
C. Dorrier
Oil Stor. Powell
G. Pierce
A. M. Thompson, Est
18.50
R. C. Vecke
N. E. Blake
10
J. N. Jerome
71

MARENGO

LOCATED ON SEC'S 25. 26. 35 & 36 MARENGO TWP

Scale 400 ft. Inch.

P. Pringle 60

John Wilson 20

Robert Redpath 40

Kate Stewart 40

Alex D. Stewart 40

G. L. Avery 20

David Redpath 27.50

A. J. Shurtleff 97.50

Mrs. N. S. Robb 17

J. W. Green 60

S. K. Bartholomew

Mrs. Albert Hance 20

A. Hance Est.

Alfred Patrick 119.50

T. Lower 95.50

E. L. Heath 38

Mrs. N. S. Robb 20

Charles Kelly 2.50

F. G. Wait

Lot 1 — 10.67

Lot 2 — 15

Lot 3 — 10

Lot 4

Lot 5

Lot 16

Lot 15

M. Washburn 6.25

L. Washburn 2.60

W. Phillips 1.78

G. L. Burk 1.50

William Edwards 1.50

J. W. Green 1

B. Gardner 1

Amanda Easton

B. Coon 2

John Henry 2

26 — Section

25 — Section

TELEGRAPH ST.

STATE ST.

TAYLOR ST.

PAGE ST.

EAST AVE.

KESHWAUKEE

1ST AVE.

2ND AVE.

3RD AVE.

4TH AVE.

5TH AVE.

6TH AVE.

7TH AVE.

8TH AVE.

9TH AVE.

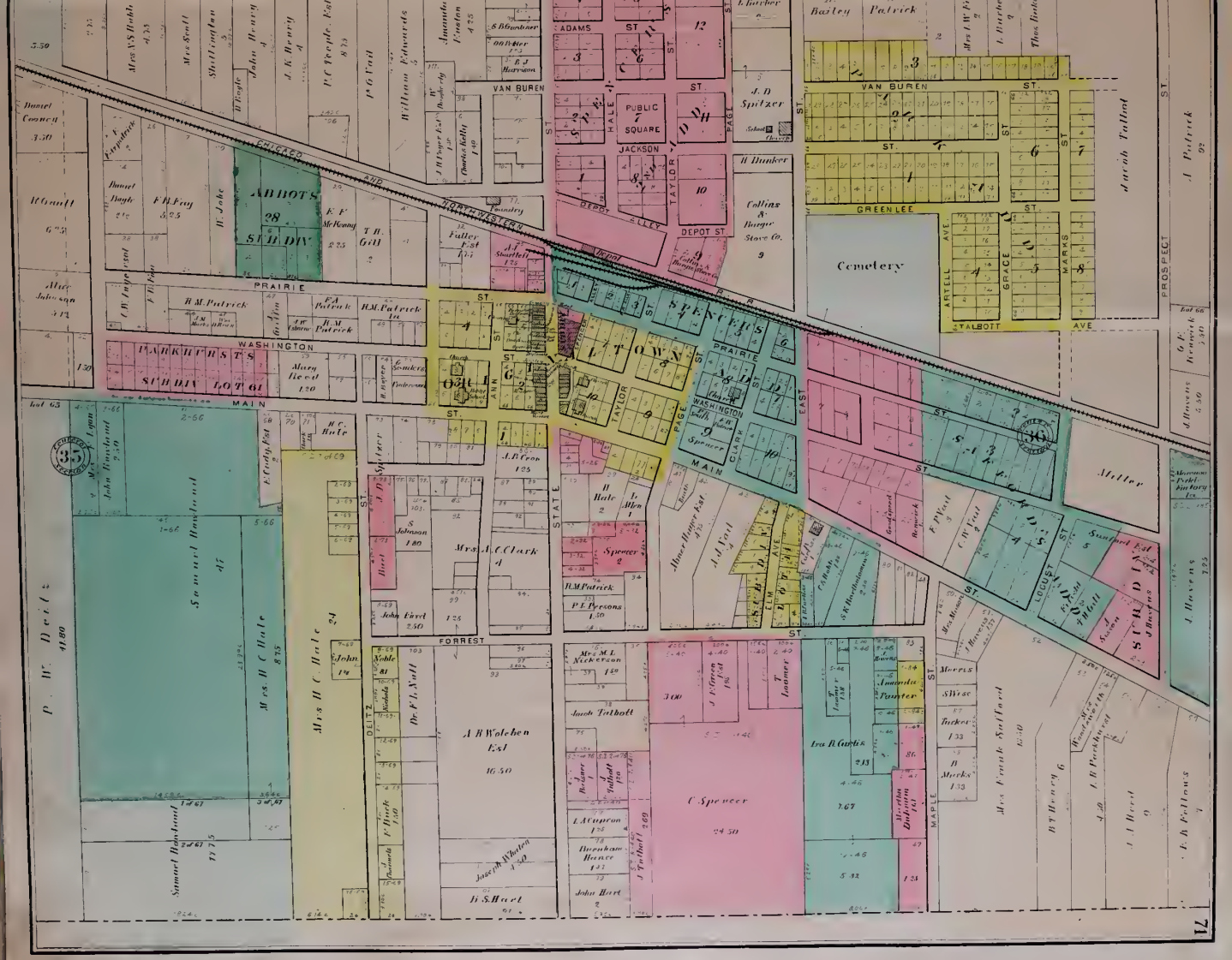
ADAMS ST
VAN BUREN
PUBLIC SQUARE
JACKSON
DEPOT ST
DEPOT ALLEY
NORTH WESTERN
CHICAGO AND
PRAIRIE
WASHINGTON
MAIN
FORREST
STATE
TAYLOR
PAGE
CLARK
EAST
GREENLEE
ARTELL AVE
GRACE
MARKS
TALBOT AVE
PROSPECT ST
Cemetery
Collins & Bunge Stove Co.
J. D. Spitzer
H. Dunker
Foundry
Falley
A. J. Shurtleff
ABBOTS STUDY
PARKHURST'S SUBDIV. LOT 61
OLD TOWN
SPENCER'S SUBDIV.
STUDY
Mrs. A. C. Clark
Mrs. H. C. Hale
Samuel Hawkins
P. W. Dodge
A. B. Wolcheu Est
C. Spencer
Jacob Talbott
Mrs. M. L. Neckerson
Ira R. Curtis
Mrs. Frank Sutherland
Mettler
J. Patrick
Jacob Talbott
Daniel Cooney
Samuel Hawkins
Mrs. H. C. Hale
Dr. F. L. Nutt
Joseph Wheten
B. S. Hart
John Hart
Mrs. Frank Sutherland
Morris
Swise
Tucker
B. Morris
Mrs. Mary Hoyt
A. J. Hoyt
Mrs. Mary Hoyt
Sanford Est
J. Stevens
J. Hovens
J. B. Fellows
J. B. Perkins
J. J. Hart
H. T. Henry
Mrs. Mary Hoyt
Mrs. Mary Hoyt
Mrs. Mary Hoyt

X. Schafer
40 a.
Nicholas Schafer
115.03
R. Bishop
20 a
R. Bish
MILL POND
Boone Creek
A. S. Childs
5 a.
A. H. HANLEY'S OUT LOTS
A. H. HANLEY'S OUT LOTS
Canal
A. H. Hanley
Creamery
Mill
Ice House
Pickle & Vinegar Factory
Pearl Mill
Mr. A. Crosby
Mrs. W. A. Crosby
S. S. Shepherd & Son
Grain Dryer
J. Knox
CHICAGO
B. Shop
Out Lot 7
Out Lot 8
SECTION
27 26
34 35
CORNER
A. H. Hanley
WAUKEGAN
MAIN
WEST
McHENRY
JOHN
FRONT
CENTER
JAMES
THIRD
FOURTH
Church
Church
School
Elgin Brick & Tile Co.
21 a.
OUT LOTS
A. H. Hanley
474 a
H. Kornholz
5
YARD
Elgin Brick & Tile Co.
35 a.
Driving Park
G. Gage 36 a.
E. M. Ow
15 a.

metery
CENTER SECTION 26
G. S. Curtis
Chas. B. Curtis 1841
Mathias Engeln 5 18
A. Schneider
A. Fisher
A. M. Bahr
Jas Buck
SNYDER'S SUBDIV. OF BLOCKS 1 & 2
Cemetery
Cath. Church
School
WASHINGTON
ORIGINAL TOWN
BROAD
PEARL
BACK
ELM
GREEN
COURT
FRONT
WATER
Public Square
Public School
OWEN'S ADD. OF OUT LOTS
HIGHWAY
Bishop
BOONE
MILL RACE
CREEK
City Hall
J. Bonstell
FOX RIVER
OAK ST.
ANN ST.
LAKE ST.
CHARLES ST.
FOX
Section
C. Stigman
F. S. Wheeler 46.39
J. Freund Jr. 4.39
John Carey 31.69
John Harbes 4 a
Geo Beckwith 20
C. Howard 20
O. W. Owen 2
C. Beckwith Est. 5
E. M. Owen
128.91
W. M. Phelen 2 a.
P. Guye 10.50 a
ELGIN ROAD
32.68
McHENRY
LOCATED ON SECS 26, 27 AND 35, McHENRY TWP.
Scale 300 feet to an Inch.

CRYSTAL LAKE AND NUNDA
LOCATED IN ALGONQUIN AND NUNDA TWPS
Scale 400 feet to one Inch.
31
CENTER SECTION
Andrew Nelson
25.03
J. R. Church
43.05
H. Chittenden
37 a.
A. Nelson
B. Johnson
18
N.H. Robinson
2
C. Wallace
43.05
Theodore Johnson
32
CHITTENDENS ADD.
TO CRYSTAL LAKE
HICKORY'S ADD.
FRISBIES ADD.
TO CRYSTAL LAKE
S.S. Rollins
17 a.
James Ryan
4 a.
M. Shoup
9 a.
TOWNSHIP
LINE
Mrs A.J. Simons
Carl Seims
J.K. Henry
Park Ford
OAK ST.
Mrs Goodwin
Ford & England
17 a.
E. L. Pomeroy
David Clow
113 a.
A. J. Dyke
William Wallace
C.W. Smith
POMEROY'S HOME LOT
18.61 a.
GROVE ST.
FORD'S ADD.
TO CRYSTAL LAKE
Henry T. Ford
6.13 a.
James Crow
CRYSTAL LAKE
CENTER SECTION
6
PETER JONES ADD.
TO CRYSTAL LAKE
WEST
EAGLE ST.
GRAND ST.
PARK ST.
VIRGINIA ST.
FLORENCE ST.
KING ST.
WASHINGTON ST.
VAN BUREN ST.
LAKE ST.
DIVISION ST.
Public Square
ORIGINAL TOWN OF CRYSTAL LAKE
John Bary
7 a.
J. H. Hen
4 a.
15.44 a.
POND
C. S. Dole
120 a.
DOUGLAS ADD.
TO CRYSTAL LAKE
DUNDEE ST.

ORIGINAL TOWN OF NUNDA
WALKUPS ADD. TO NUNDA
PADDOCK'S ADD. TO CRYSTAL LAKE
SMITHOTH'S ADD. TO NUNDA
Cemetery
Public School
Maus Peterson
78.50
Chas. Lindeverna
14 a.
O.C. Colby
10.50 a.
W.P. St Clair
7 a.
H. D. Skinner
20 a.
W.E. Prickett
10 a.
E.A. Sloan
J. H. Cox
19 a.
William Munshaw, Est
84 a.
Henry Lye
190 a.
E. H. Pomeroy
C. Wallace
105 a.
Elisha Hubbard
32.27 a.
James Eberle
23.50 a.
SOUTH PART OF DOUGLAS' ADD.
NOTE. This adjoins the main plat at the parade market.
CENTER SECTION 5
CHICAGO & NORTHWESTERN R.R.
WOODSTOCK ST.
CENTER ST.
CRYSTAL LAKE AVE.
PADDOCK ST.
SHERMAN ST.
PRAIRIE ST.
MAIN ST.
THIRD ST.
SECOND ST.
FIRST ST.
GATES ST.
MAPLE ST.
ASH ST.
KISHIWAUKEE ST.
DUNDEE ST.

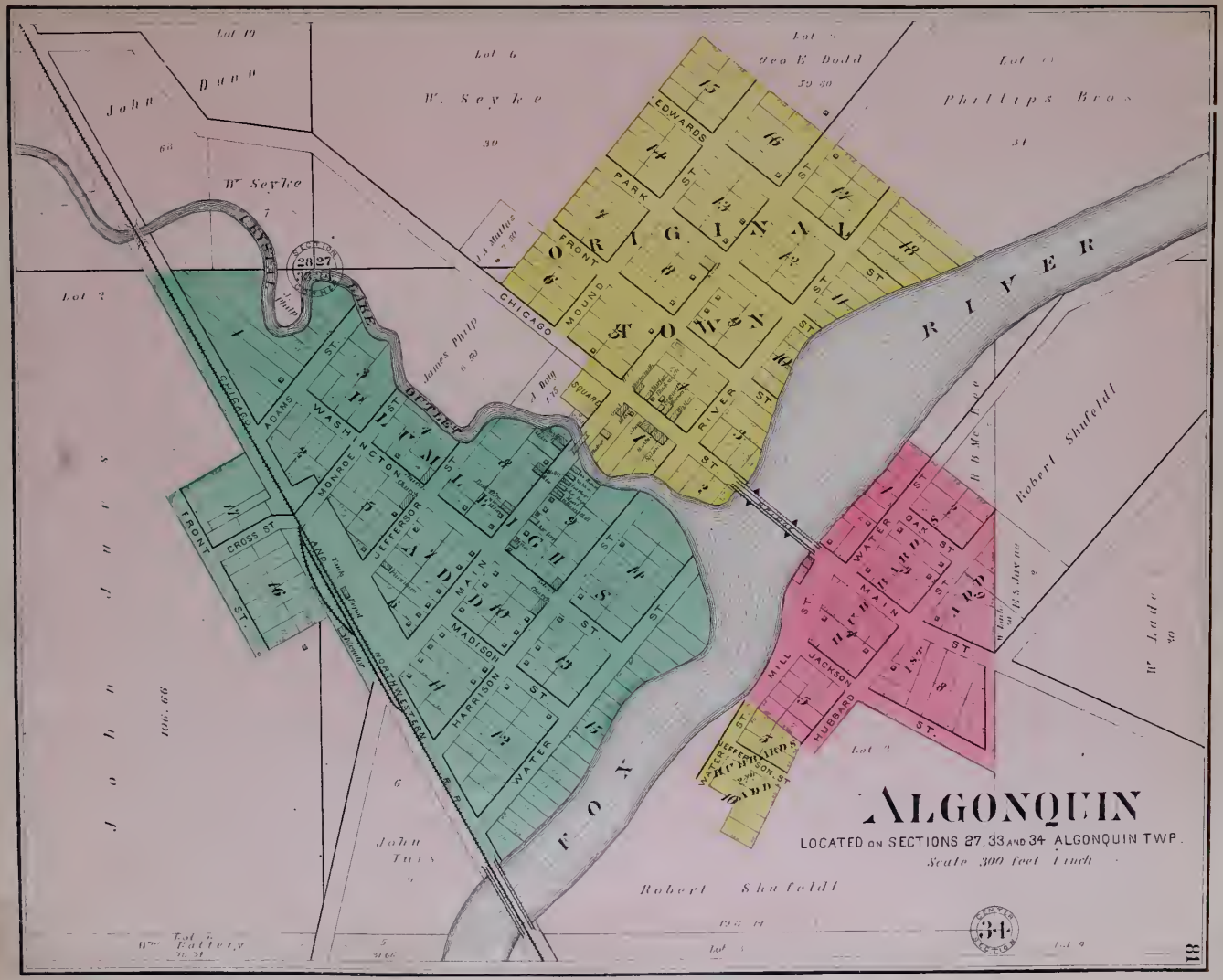
ALGONQUIN
LOCATED ON SECTIONS 27, 33 AND 34 ALGONQUIN TWP.
Scale 300 feet 1 inch
ORIGINAL TOWN
FIRST ADDITION
SECOND ADDITION
THIRD ADDITION
FOX RIVER
CHICAGO & NORTHWESTERN R.R.
CHICAGO & MILWAUKEE R.R.
EDWARDS ST
PARK ST
FRONT ST
MOUND ST
RIVER ST
SQUARE
ADAMS ST
WASHINGTON ST
MONROE ST
JEFFERSON ST
MAIN ST
MADISON ST
HARRISON ST
WATER ST
CROSS ST
OAK ST
MILL ST
JACKSON ST
HUBBARD ST
INT ST
John Davis
W. Seyke
Geo E. Dodd
Phillips Bros
James Philp
Robert Shufeldt
John Turs
Wm Fattery
W. Lutz
B. B. McKee
34

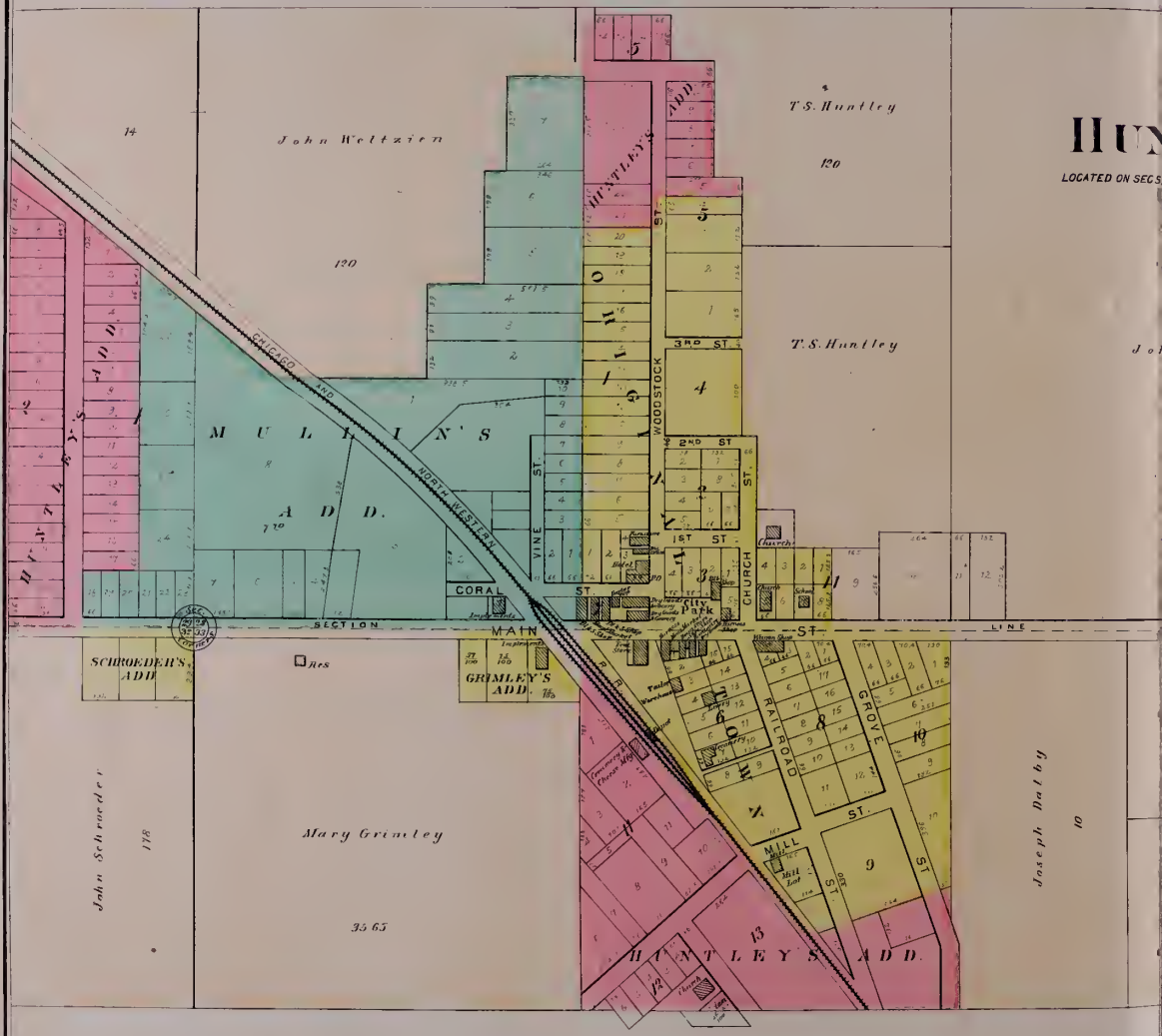
HUN
LOCATED ON SEC.S
John Weltzien
120
14
T.S. Huntley
120
T.S. Huntley
HUNTLEY'S ADD.
WOODSTOCK
3RD ST
2ND ST
1ST ST
MULLIN'S ADD.
CHICAGO AND NORTH WESTERN
VINE ST.
CORAL ST
CHURCH ST
City Park
SECTION LINE
MAIN ST
SCHROEDER'S ADD
GRIMLEY'S ADD.
Res
RAILROAD
GROVE ST.
MILL ST.
HUNTLEY'S ADD.
John Schroeder
178
Mary Grimley
35 65
Joseph Dalby
10

NTLEY

S 28, 29, 32 & 33 GRAFTON TWP

Scale 300 ft to inch.

n. Koppin

159 54

ALGONQUIN ROAD

LATIMER'S 1st ADD.

DUNDEE ROAD

J Zeck

18

C Meyer

34

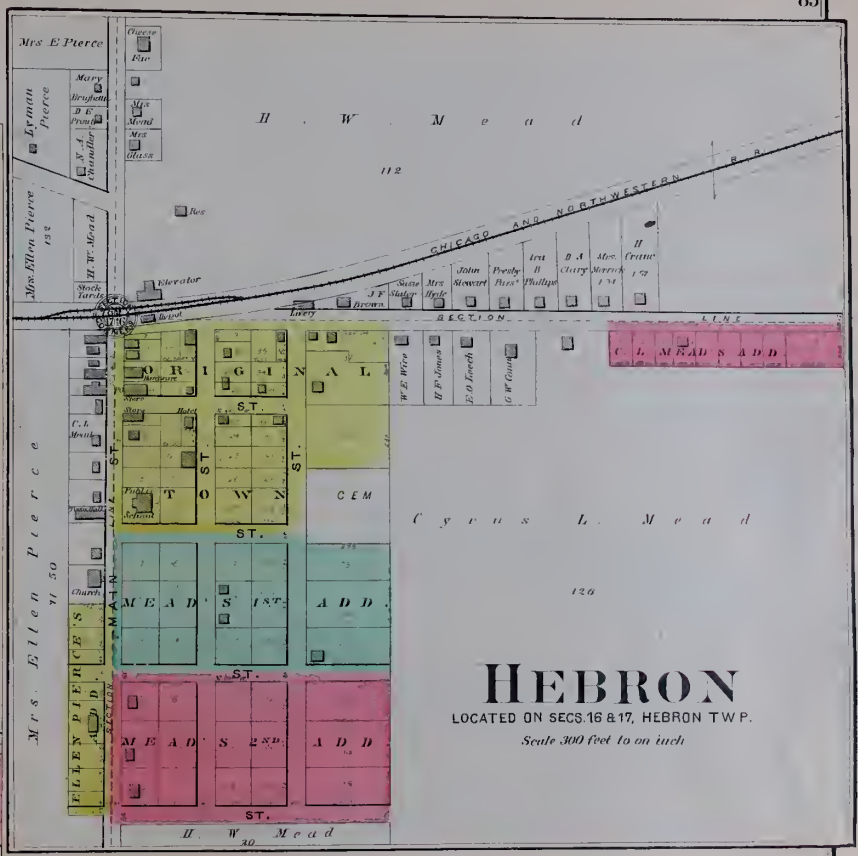



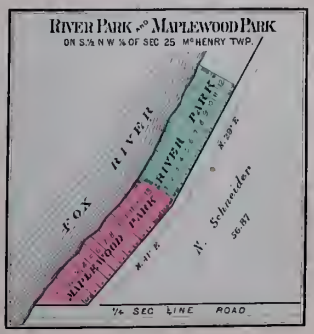

CARY STATION

LOCATED ON SECTS. 12 & 13 T 43 N R 8 E ALGONQUIN TWP

Scale 300 ft to an inch

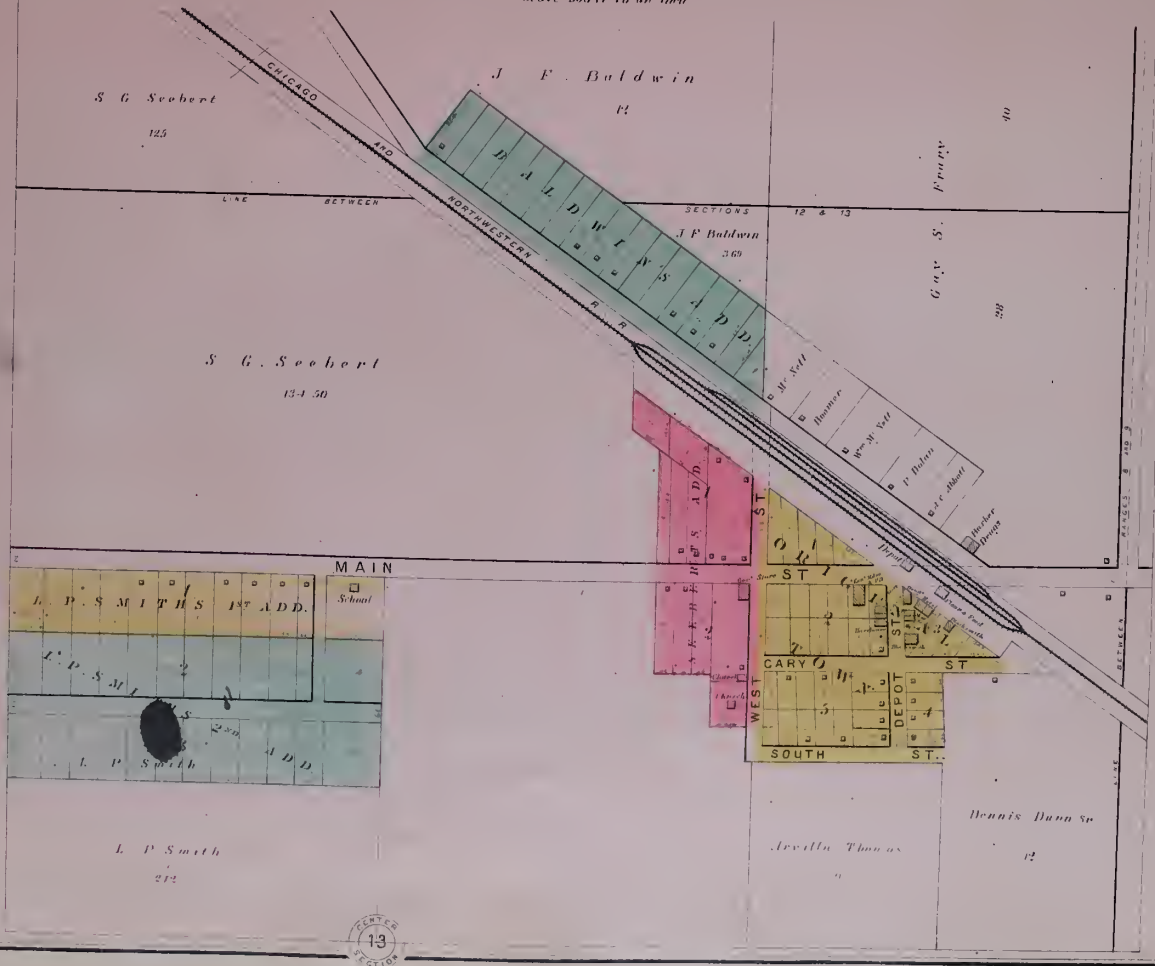

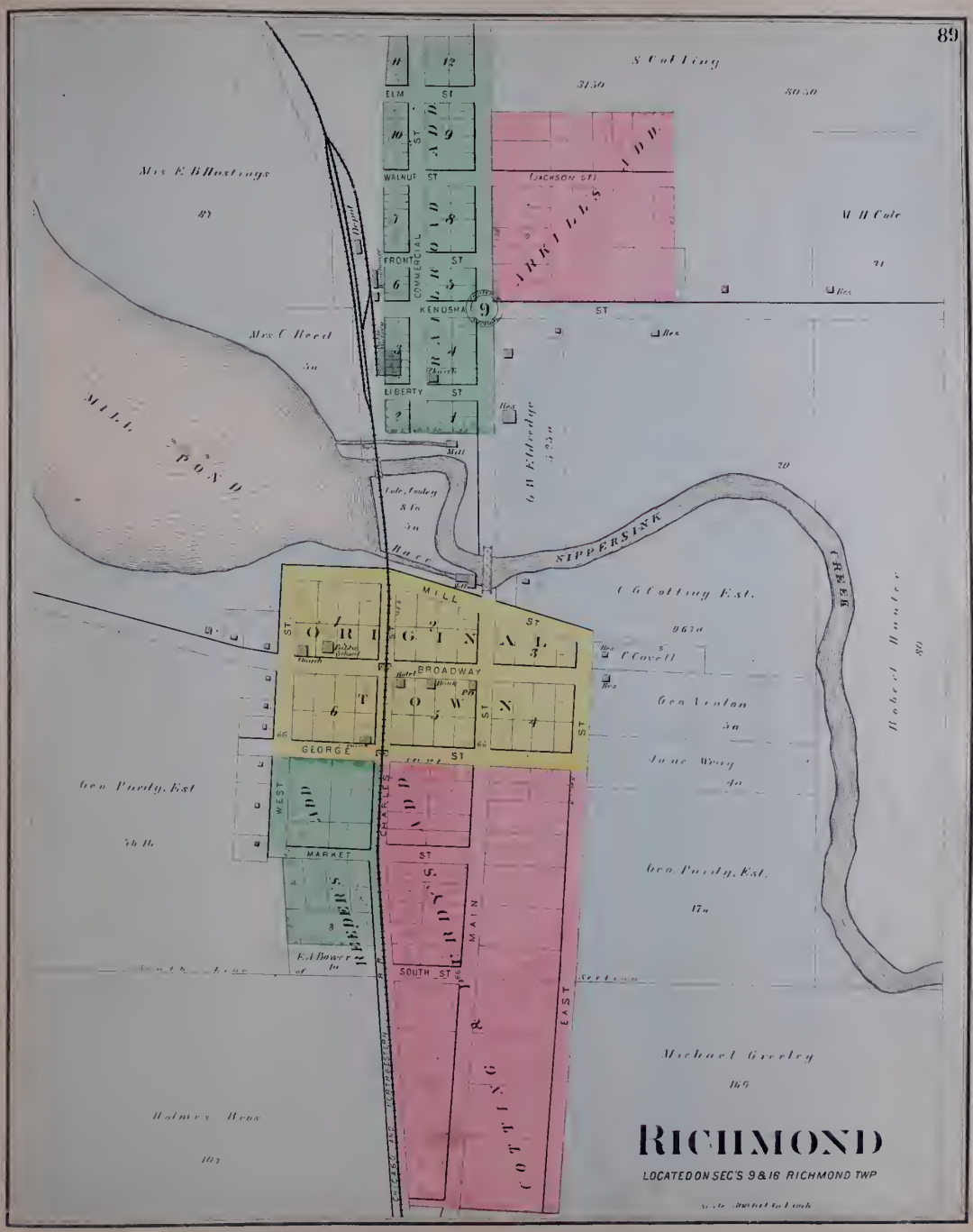
RICHMOND
LOCATED ON SEC'S 9 & 16 RICHMOND TWP
ORIGINAL TOWN
COMMERCIAL ADD
ARKILL'S ADD
CHARLES ADD
WEST ADD
REEDER'S ADD
COTTING & MAIN EAST
ELM ST
WALNUT ST
FRONT ST
KENOSHA ST
LIBERTY ST
MILL ST
BROADWAY
GEORGE ST
MARKET ST
SOUTH ST
(JACKSON ST)
MILL POND
NIPPERSINK CREEK
Mrs E B Hastings
Mrs C Reed
S Cotting
M H Cole
G H Eldridge
C G Cotting Est.
C Covell
Geo Vinton
Jane Wray
Geo Purdy, Est
Geo. Purdy, Est.
Michael Greeley
Holmes Bros
Hobert Hunter
E.A. Bower
Cole, Cooley & Co.
Mill
Hotel
Church
Res

LAWRENCE

LOCATED IN SEC'S 22 & 27, CHEMUNG TWP

Scale 300 ft Inch

W. A. Tatcott 80

C Ruggles 40

Chas Hawver 16.80

Fred Bendt 20

E. Burchard 70

SECTION LINE

S Clark 7

W McNally

J. Schuecker

CHICAGO & NORTHWESTERN RAILROAD

GROUNDS

Mill Lot

C. Ruggles 5.50

W. S. De Groot 72

SECTION LINE

RIVER

FIRST

WEST

ST.

ELM

CENTRE

TOWN

Lessons before school

Lessons after school

PEARL

PLEASANT

FOURTH

GEORGE

FIFTH

BIGSBY'S ADD.

FRANKLIN

WALKER

KASSON

ANN

EAST

FIRST

SECOND

THIRD

COMMERCIAL

MILLER & BIGSBY'S ADD.

BROWN'S ADD.

E. Burchard 80

W. G. Thompson 19

Wm Chilson 7

C. Ruggles 70

Frank Boodle 79

W. S. Bedford 40

G. Brainard 27.50

Fractional Section 27

1890-1892

JOHNSBURG

LOCATED ON SEC 13 McHENRY TWP

Scale 300 ft. to an inch.

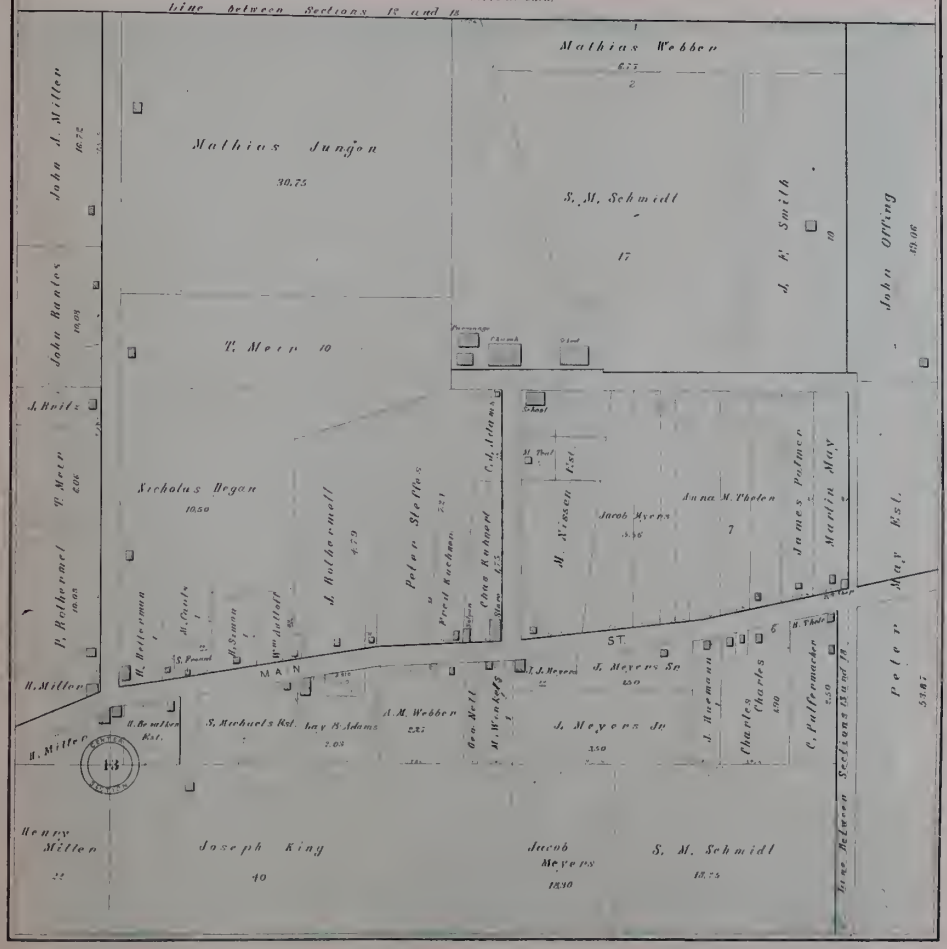

SOLON MILLS
LOCATED on SECS 26 & 27, RICHMOND TWP.
Scale 300 ft one inch
Wm A Reading
J S Overton
HIGH ST
WHITE'S ADDN
NORTH ST
EAST ST
TOWN
MILL ST
ORIGINAL
VIRGINIA ST
JOHN ST
GARDNER'S ADD
WHITE ST
OAK ST
GARDNER ST
NIPPERSINK CREEK
RACE
John Skillicorn
John Turner
William Gardner
E & W Monear
CEM

UNION
LOCATED ON SEC 4 CORAL TWP
Scale 300 ft 1 inch
CLARK ST
JOHNSON ST
WASHINGTON ST
DEPOT
JEFFERSON ST
JACKSON ST
SOUTH ST
PRAIRIE ST
MAIN ST
VINE
ELM
Creamery & Cheese Factory
Church
CHICAGO & NORTH WESTERN
J N Muzzy
A T Capron Est
T Darling
A Swerwin
Chas Miller
Chas Warncke
S M Parr
J H Lewis
L F Raven
J Scanor
D Clute
Belva Blossom

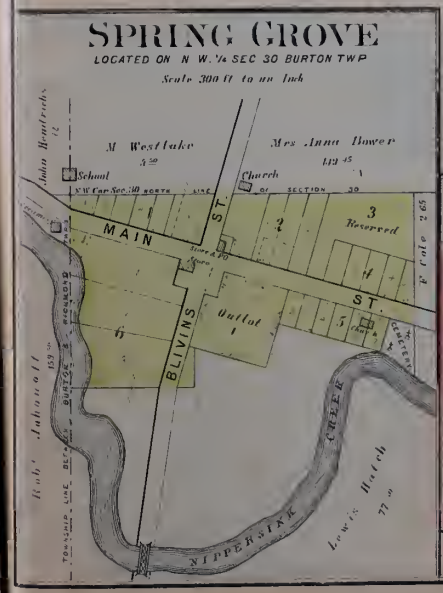
SPRING GROVE
LOCATED ON N W. 1/4 SEC 30 BURTON TWP
Scale 300 ft to an Inch
M Westlake
Mrs Anna Bower
School
Church
MAIN ST
BLIVINS ST
Reserved
Outlot
NIPPERSINK CREEK
Lewis Hatch
John Rentfrow
E Cole


BIG FOOT PRAIRIE P.O.
LOCATED ON SECTION 1, CHEMUNG TWP
Cemetery
Edwin Wilkinson

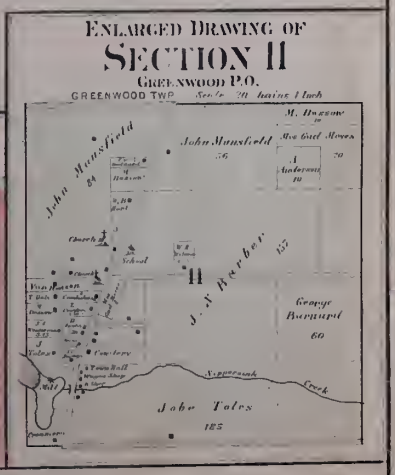
ENLARGED DRAWING OF
SECTION 11
GREENWOOD P.O.
GREENWOOD TWP
John Mansfield
J. N. Barber
George Bernard
Jabe Tales
Nippersink Creek
Mill
Church
School
Cemetery

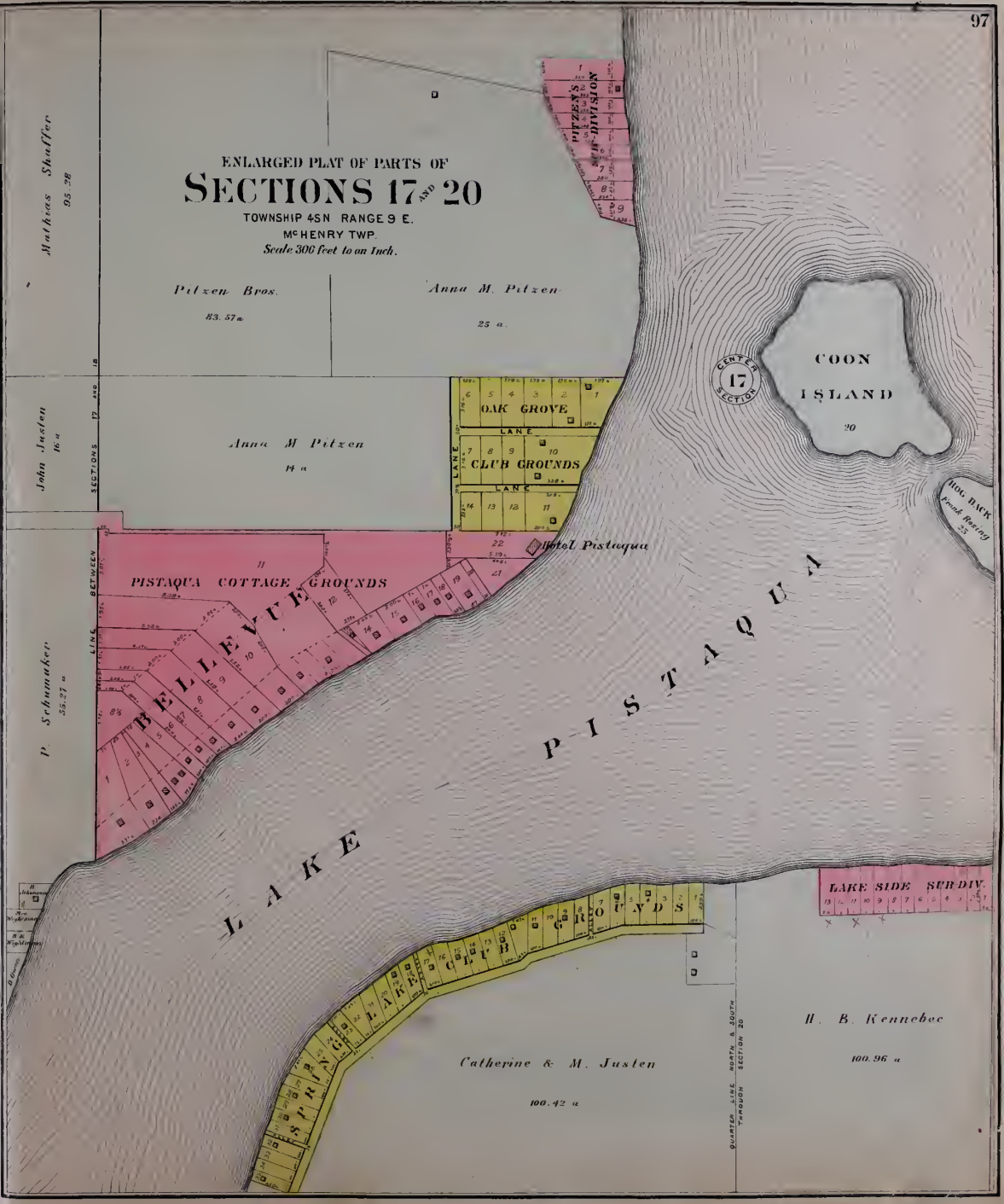
ENLARGED PLAT OF PARTS OF
SECTIONS 17 AND 20
TOWNSHIP 45N RANGE 9 E.
McHENRY TWP.
Scale 300 feet to an Inch.
Mathias Shaffer
95.28
Pitzen Bros.
83.57 a
Anna M. Pitzen
25 a.
PITZEN'S SUB-DIVISION
John Justen
16 a
Anna M Pitzen
14 a
SECTIONS 17 AND 18
OAK GROVE
LANE
CLUB GROUNDS
LANE
LANE
CENTER SECTION 17
COON ISLAND
20
HOG BACK
Fresh Resting
35
Hotel Pistaqua
PISTAQUA COTTAGE GROUNDS
BELLEVUE
LINE BETWEEN
P. Schumaker
35.27 a
PISTAQUA
LAKE
LAKE SIDE SUBDIV.
CLUB GROUNDS
LAKE SPRING
Catherine & M. Justen
100.42 a
QUARTER LINE NORTH & SOUTH THROUGH SECTION 20
H. B. Kennebec
100.96 a

ANALYSIS OF THE SYSTEM OF UNITED STATES LAND SURVEYS

COPYRIGHT, 1890.

METES AND BOUNDS.

UP to the time of the Revolutionary War, or until about the beginning of the present century, land, when parcelled out, and sold or granted, was described by "Metes and Bounds," and that system is still in existence in the following States, or in those portions of them which had been sold or granted when the present plan of surveys was adopted, viz.: New York, Pennsylvania, New Jersey, Delaware, Maryland, Virginia, North and South Carolina, Georgia, Tennessee, Kentucky, Texas, and the six New England States. To describe land by "Metes and Bounds," is to have a known land mark for a place of beginning, and then follow a line according to the compass-needle (or magnetic bearing), or the course of a stream, or track of an ancient highway. This plan has resulted in endless confusion and litigation, as land-marks decay and change, and it is a well-known fact that the compass-needle varies and does not always point due North.

As an example of this plan of dividing lands, the following description of a farm laid out by "Metes and Bounds," is given: "Beginning at a stone on the Bank of Doe River, at a point where the highway from A. to B. crosses said river (see point marked C. on Diagram 1); thence 40° North of West 100 rods to a large stump; thence 10° North of West 90 rods; thence 15° West of North 80 rods to an oak tree (see Witness Tree on Diagram 1); thence due East 150 rods to the highway; thence following the course of the highway 50 rods due North; thence 5° North of East 90 rods; thence 45° East of South 60 rods; thence 10° North of East 300 rods to the Doe River; thence following the course of the river Southwesterly to the place of beginning." This, which is a very simple and moderate description by "Metes and Bounds," would leave the boundaries of the farm as shown in Diagram 1.



MERIDIANS AND BASE LINES.

DIAGRAM 2.

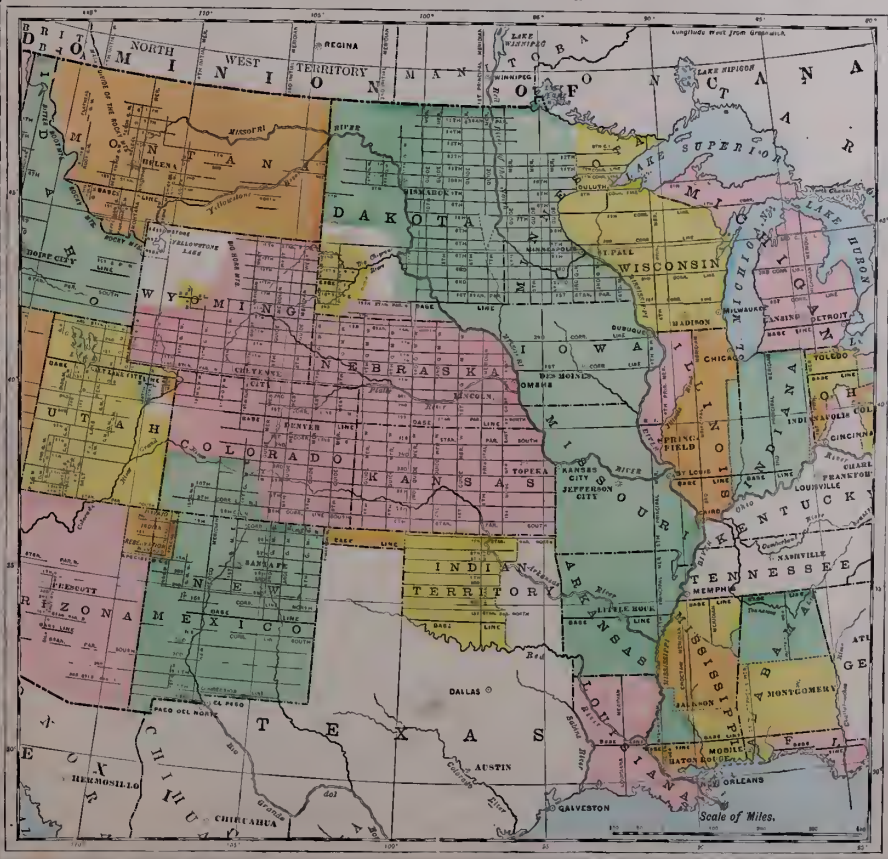

THE present system of Governmental Land Surveys was adopted by Congress on the 7th of May, 1785. It has been in use ever since and is the legal method of describing and dividing lands. It is called the "Rectangular System," that is, all its distances and bearings are measured from two lines which are at right angles to each other, viz.:+. These two lines, from which the measurements are made, are the Principal Meridians, which run North and South, and the Base Lines, which run East and West. These Principal Meridians are established, with great accuracy, by astronomical observations. Each Principal Meridian has its Base Line, and these two lines form the basis or foundation for the surveys or measurement of all the lands within the territory which they control.

Diagram 2 shows all of the Principal Meridians and Base Lines in the central portion of the United States, and from it the territory governed by each Meridian and Base Line may be readily distinguished. Each Meridian and Base Line is marked with its proper number or name, as are also the Standard Parallels and guide (or auxiliary) Meridians.

Diagram 3 illustrates what is meant when this method is termed the "Rectangular System," and how the measurements are based on lines which run at right angles to each other. The heavy line running North and South (marked A. A.) represents the Principal Meridian, in this case say the 5th Principal Meridian. The heavy line running East and West (marked B. B.) is the Base Line. These lines are used as the starting points or basis of all measurements or surveys made in territory controlled by the 5th Principal Meridian. The same fact applies to all other Principal Meridians and their Base Lines. Commencing at the Principal Meridian, at intervals of six miles, lines are run North and South, parallel to the Meridian. This plan is followed both East and West of the Meridian throughout the territory controlled by the Meridian.

ENTERED ACCORDING TO ACT OF CONGRESS, IN THE YEAR 1890, BY GEO. F. CYLE & CO., IN THE OFFICE OF THE LIBRARIAN OF CONGRESS AT WASHINGTON, D. C.

These lines are termed "Range Lines." They divide the land into strips or divisions six miles wide, extending North and South, parallel with the Meridian. Each division is called a Range. Ranges are numbered from one upward, commencing at the Meridian; and their numbers are indicated by Roman characters. For instance, the first division (or first six miles) west of the Meridian is Range I. West; the next is Range II. West; then comes Range III., IV., V., VI., VII., and so on, until the territory governed by another Principal Meridian is reached. In the same manner the Ranges East of the Meridian are numbered, the words East or West being always used to indicate the direction from the Principal Meridian. See Diagram 3.

Commencing at the Base Line, at intervals of six miles, lines are run East and West parallel with the Base Line. These are designated as Township Lines. They divide the land into strips or divisions six miles wide, extending East and West, parallel with the Base Line. This plan is followed both North and South of the Base Line until the territory governed by another Principal Meridian and Base Line is reached. These divisions or Townships are numbered from one upward, both North and South of the Base Line, and their numbers are indicated by figures. For instance: The first six mile division North of the Base Line is Township 1 North; the next is Township 2 North; then comes Township 3, 4, 5, and 6, North, and so on. The same plan is followed South of the Base Line; the Townships being designated as Township 1 South, Township 2 South, and so on. The "North" or "South" (the initials N. or S. being generally used) indicates the direction from the Base Line. See Diagram 3.

These Township and Range Lines, crossing each other, as shown in Diagram 3, form squares, which are called "Townships" or "Government Townships," which are six miles square, or as nearly that as it is possible to make them. These Townships are a very important feature in locating or describing a piece of land. The location of a Government Township, however, is very readily found when the number of the Township and Range is given, by merely counting the number indicated from the Base Line and Principal Meridian. As an example of this, Township 8 North, Range 4, West of the 5th Principal Meridian, is at once located on the square marked ★ on Diagram 3, by counting eight tiers north of the Base Line and 4 tiers west of the Meridian.

DIAGRAM 3



TOWNSHIPS OF LAND.

TOWNSHIPS are the largest subdivisions of land run out by the United States Surveyors. In the Governmental Surveys Township Lines are the first to be run, and a Township Corner is established every six miles and marked. This is called "Townshipping." After the Township Corners have been carefully located, the Section and Quarter Section Corners are established. Each Township is six miles square and contains 23,040 acres, or 36 square miles, as near as it is possible to make them. This, however, is frequently made impossible by: (1st) the presence of lakes and large streams; (2nd) by State boundaries not falling exactly on Township Lines; (3rd) by the convergence of Meridians or curvature of the earth's surface; and (4th) by inaccurate surveys.

Each Township, unless it is one of the exceptional cases referred to, is divided into 36 squares, which are called Sections. These Sections are intended to be one mile, or 320 rods, square and contain 640 acres of land. Sections are numbered consecutively from 1 to 36, as shown on Diagram 4. Beginning with Section 1 in the Northeast Corner, they run West to 6, then East to 12, then West to 18, and so on, back and forth, until they end with Section 36 in the Southeast Corner.

Diagram 4 shows a plat of a Township as it is divided and platted by the government surveyors. These Townships are called Government Townships or Congressional Townships, to distinguish them from Civil Townships or organized Townships, as frequently the lines of organized Townships do not conform to the Government Township lines.

DIAGRAM 4

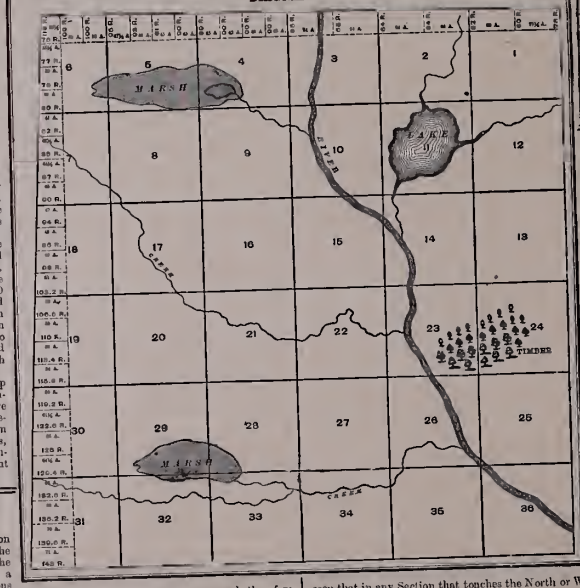

SECTIONS OF LAND.

DIAGRAM 5 illustrates how a section may be subdivided, although the Diagram only gives a few of the many subdivisions into which a section may be divided. All Sections (except fractional Sections) are supposed to be 320 rods, or one mile, square and therefore contain 640 acres—a number easily divisible. Sections are subdivided into fractional parts to suit the convenience of the owners of the land. A half section contains 320 acres; a quarter-section contains 160 acres; half of a quarter contains 80 acres, and quarter of a quarter contains 40 acres, and so on. Each piece of land is described according to the portion of the section which it embraces—as the Northeast quarter of Section 10; or the Southeast quarter of the Southeast quarter of Section 10. Diagram 5 shows how many of these subdivisions are platted, and also shows the plan of designating and describing them by initial letters as each parcel of land on the Diagram is marked with its description.

As has already been stated, all Sections (except Fractional Sections which are explained elsewhere) are supposed to contain 640 acres, and even though mistakes have been made in surveying, as is frequently the case, making sections larger or smaller than 640 acres, the Government recognizes no variation, but sells or grants each regular section as containing 640 acres "more or less."

The Government Surveyors are not required to subdivide sections by running lines within them, but they usually establish Quarter Posts on Section Lines on each side of a section at the points marked A. B. C. and D. on Diagram 5. After establishing Township corners, Section Lines are the next to be run, and section corners are established. When these are carefully located the Quarter Posts are located at points as nearly equidistant between Section Corners as possible. These corners when established by Government Surveyors cannot be changed, even though it is conclusively shown that mistakes have been made which cause some sections or quarter sections to be either larger or smaller than others. The laws, however, of all the States provide certain rules for local surveyors to follow in dividing Sections into smaller parcels of land than has been outlined in the Governmental surveys. For instance, in dividing a quarter section into two parcels, the distance between the Government Corners is carefully measured and the new post is located at a point equidistant between them. This plan is followed in running out "eighties," "forties," "twenties," etc. In this way, if the Government division overruns or falls short, each portion gains or loses its proportion. This is not the case, however, with Fractional Sections along the North or West sides of a Township, or adjoining a lake or large stream.

DIAGRAM 5.

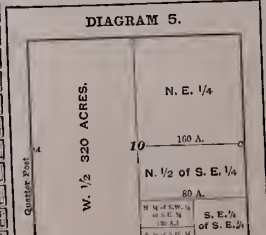

SUBDIVIDING A SECTION.

FRACTIONAL PIECES OF LAND.

CONGRESSIONAL Townships vary considerably as to size and boundaries. Mistakes made in surveying and the fact that Meridians converge as they run North cause every Township to vary more or less from the 23,040 acres which a perfect Township would contain. See Diagram 4. In arranging a Township into Sections all the surplus or deficiency of land is given to, or taken from, the North and West tiers of Sections. In other words, all Sections in the Township are made full—640 acres—except those on the North and West, which are given all the land that is left after forming the other 25 Sections.

Diagram 4 illustrates how the surplus or deficiency is distributed and the Sections it affects. It will be seen that Sections 1, 2, 3, 4, 5, 6, 7, 18, 19, 30 and 31, are the "Fractional Sections," or the Sections which are affected if the Township overruns or falls short. Inside of these Fractional Sections, all of the surplus or deficiency of land (over or under 640 acres) is carried to the "forties" or "eighties" that touch the Township Line. These pieces of land are called "Fractional Forties" or "Fractional Eighties," as the case may be. Diagrams 4 and 6 show the manner of marking the acreage and outlining the boundaries of these "Fractions."

Diagram 6 illustrates how the surplus or deficiency of land inside of these Sections is distributed and which "forties" or "eighties" it affects. From this arrangement it will be seen that in any Section that touches the North or West Township Lines, the Southeast Quarter may be full—160 acres—while another quarter of the same Section may be much larger or smaller. Frequently these fractional "forties" or "eighties" are lotted as shown in Diagram 6. They are always described as fractional tracts of land, as the "fractional S. W. ¼ of Section 6," etc. Of course those portions of these Sections which are not affected by these variations are described in the usual manner—as Southeast ¼ of Section 6. As a rule Townships are narrower at the North than at the South side. The Meridians of Longitude (which run North and South) converge as they run North and South from the Equator. They begin at the Equator with a definite width between them and gradually converge until they all meet at the poles. Now, as the Range lines are run North and South, it will not once be seen that the convergence of Meridians will cause every Congressional Township (North of the Equator) to be narrower at its North than at its South side, as stated. See Diagram 4. In addition to this fact, mistakes of measurement are constantly and almost unavoidably made in running both Township and Range lines, and if no new starting points were established the lines would become confused and unreliable, and the size and shape of Townships materially affected by the time the surveys had extended even a hundred miles from the Base Line and Principal Meridian. In order to correct the surveys and variations caused by the difference of latitude and straighten the lines, "Correction Lines" (or Guide Meridians and Standard Parallels) are established at frequent intervals, usually as follows: North of the Base Line a Correction Line is run East and West parallel with the Base Line, usually every twenty-four miles. South of the Base Line a Correction Line is usually established every thirty miles. Both East and West of the Principal Meridian "Correction Lines" are usually established every 48 miles. All Correction Lines are located by careful measurement, and the succeeding surveys are based upon them.

DIAGRAM 6.

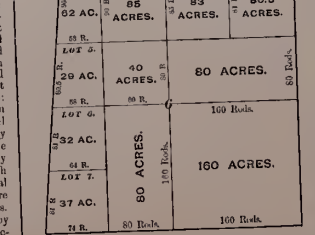

PLAT OF A FRACTIONAL SECTION.

ENTERED ACCORDING TO ACT OF CONGRESS, IN THE YEAR 1899, BY GEO. A. OGLE & CO., IN THE OFFICE OF THE LIBRARIAN OF CONGRESS AT WASHINGTON, D. C.

HISTORICAL DIRECTORY OF McHENRY COUNTY, ILLINOIS.

NAME.	BUSINESS.	TOWNSHIP OF VILLAGE.	No.	POST OFFICE.	Year of Birth.	NATIVITY.	When came to Co.
Abbott, F. A	Farmer and Breeder of Pine Cattle	Greenwood	25	Woodstock	1847	Illinois	1847
Abbott, C. T	Farmer and Breeder of Pine Cattle	"	26	"	1858	"	1858
Abbott, T. A	Farmer and Stock Raiser	McHenry	19	"	1859	"	1859
Abbott, W. F	Furniture and Undertaker	Marengo		Marengo	1837	Mass.	1856
Abraham, W. C	Merchant and Postmaster	Harmony		Harmony	1835	Germany	1876
Ackerman, Chas	Farmer and Dairyman	Coral	33	"	1850	Illinois	1883
Adams, M. J	Farmer and Stock Raiser	Seneca	19	Marengo	1848	Mass.	1858
Adams, J. Q	Dentist and Postmaster	Johnsburg	4	"	1842	Mass.	1858
Adams, Adelbert	Farmer and Stock Raiser	Riley	23	"	1862	Illinois	1862
Adams, C. M	Merchant and Postmaster	Johnsburg		Johnsburg	1859	"	1859
Adams, C	Farmer	McHenry	12	"	1832	Germany	1841
Acxstedt, Wm	Farmer	Riley	15	Marengo	1857	"	1875
Aldrich, J. W	Merchant and Postmaster	Richmond		Richmond	1837	Michigan	1847
Alexander, J	Farmer and Dairyman	Hebron	11	"	1850	N. H.	1858
Allen, Orrin	Farmer	Seneca	28	Union	1828	N. Y.	1846
Allen, W. L	Farmer and Stock Raiser	Dunham	35	Harvard	1846	Illinois	1846
Allen, Geo	Farmer and Stock Raiser	McHenry	5	Ringwood	1821	England	1845
Allen, Jesse	Farmer and Stock Raiser	Richmond	4	Richmond	1832	Vermont	1843
Anderson, A. W	Farmer and Stock Raiser	Seneca	16	Woodstock	1824	Penna.	1852
Anderson, A. D	Farmer and Stock Raiser	Riley	14	Marengo	1861	Sweden	1870
Anderson, A	Farmer and Stock Raiser	Greenwood	21	Woodstock	1844	Illinois	1844
Andrews, G. W	Farmer and Basketmaker	Grafton	8	Huntley	1840	N. Y.	1844
Anthony, J. A	Farmer	Riley	23	Marengo	1829	Penna.	1881
Archibald, Wm	Farmer	Hebron	32	Hebron	1864	Illinois	1864
Austin, I. A	Livery Stable and Veterinary Surgeon	Woodstock		Woodstock	1828	N. Y.	1840
Austin, W. J. M	Farmer and Dairyman	Hebron	30	Hebron	1852	Illinois	1852
Austin, A. E	Farmer and Stock Raiser	Richmond	20	Richmond	1836	N. Y.	1842
Austin, W. B	Agricultural Implement Dealer	Woodstock		Woodstock	1832	"	1844
Avery, William	County Clerk	"		"	1825	Penna.	1858
Avery, Gilbert L	Farmer and Dairyman	Marengo	8	Marengo	1827	"	1844
Axtell, F. F	Pres. Axtell's Exchange Bank	Harvard		Harvard	1847	N. Y.	1858
Babcock, J. B	Publisher of *Independent*	Marengo		Marengo	1831	"	1846
Backus, Lyman	Farmer and Dairyman	Dunham	9	Harvard	1826	Conn.	1846
Bagley, E. E	Grain and Mill Stuff	Woodstock		Woodstock	1861	Illinois	1874
Baird, P. L	Farmer and Dairyman	Hebron	30	Hebron	1850	"	1850
Barber, Lester	Cashier Dairyman's State Bank	Marengo		Marengo	1835	N. Y.	1851
Barber, John N	Farmer and Stock Raiser	Greenwood	11	Greenwood	1843	"	1850
Barber, A	Farmer and Dairyman	Riley	27	Marengo	1850	"	1851
Barber, H. H	Farmer and Dairyman	"	14	"	1853	Illinois	1853
Barnes, D. A	Farmer	"	13	"	1842	Indiana	1853
Barnard, E. C	Farmer and Miller	Richmond	31	Ringwood	1848	Illinois	1852
Barnard, Geo	Farmer	Greenwood	12	Greenwood	1822	Penna.	1839
Barrows, Dexter	Retired Farmer	Harvard	3	Harvard	1814	Vermont	1839
Barrows, Darwin	Farmer	Dunham	9	Chemung	1848	Illinois	1848
Barrows, A. J	Farmer	"	2	Harvard	1826	Vermont	1846
Bartholomew, S. K	Farmer and Stock Raiser	Marengo		Marengo	1830	N. Y.	1844
Bartholomew, Harry	Farmer and Dairyman	Coral	30	"	1862	Illinois	1862
Bartos, H. M	Hardware	Cary Station		Cary Station	1842	Michigan	1851
Bates, M. J	Farmer and Dairyman	Riley	3	Marengo	1853	Illinois	1853
Bates, J. N	Farmer and Dairyman	"	4	"	1822	N. Y.	1838
Bates, Geo	Farmer and Dairyman	"	8	"	1863	Illinois	1863
Bean, Wm	Farmer	Seneca	30	"	1853	N. H.	1839
Beck, R. F	Supervisor and Farmer	Dunham	5	Chemung	1851	Ireland	1852
Begun, H. B	Editor and Publisher *Tribune*	Hebron		Hebron	1860	Illinois	1860
Beldin, G. D	Farmer and Assessor	Marengo	15	Marengo	1839	"	1839
Beldin, John	Retired Farmer	"	15	"	1812	Vermont	1835
Beldin, H. W	Farmer	Seneca	33	"	1840	N. Y.	1846
Beldin, J. T	Justice of Peace	Marengo		"	1842	Illinois	1842
Belknap, J. S	Mill Owner	Chemung	1	Dig Foot	1822	"	1848
Bentley, D. H	Farmer	"	13	Harvard	1840	"	1841
Bigelow, M	Farmer	Seneca	20	Union	1837	"	1849
Bishop, R	Miller	McHenry		McHenry	1824	"	1845
Blake, N. E	Real Estate, Notary Public, etc.	Harvard		Harvard	1825	"	1868
Blomiel, A	Farmer	"		"	1850	"	1863
Blanchard, Dr. P. W	Physician and Surgeon	"		"	1832	"	1865
Bockhus, Chas	Farmer and Stock Raiser	Seneca	13	Woodstock	1867	Germany	1872
Bockhus, Fred	Farmer and Stock Raiser	"	13	"	1865	"	1872
Bombord, M	Farmer	Alden	6	Big Foot	1830	France	1834
Bonslett, L	Grain Dealer	McHenry	27	McHenry	1819	Germany	1850
Bordwell, D	Farmer	Alden	8	Big Foot	1828	N. Y.	1847
Bowman, J. M	Hotel	Woodstock		Woodstock		Indiana	1892
Brainard, G	Real Estate, etc	Harvard		Harvard	1839	Ohio	1843
Bromer, Henry	Farmer and Dairyman	Marengo	21	Marengo	1828	Germany	1866
Brass, O. N	Farmer	Seneca	16	Woodstock	1835	Ohio	1854
Brewer, John	Retired Farmer	Harvard	3	Harvard	1818	Kentucky	1845
Brigham, C. M	Farmer and Dairyman	Hebron	7	Hebron	1845	Illinois	1845
Brink, S	Postmaster	Woodstock		Woodstock	1841	N. York	1841
Brink, John	Civil Engineer	Crystal Lake		Crystal Lake	1854	"	1861
Brookman, C. H	Retired Farmer	Huntley		Huntley	1828	Germany	1866
Brott, S. D	Farmer	Greenwood	36	Woodstock	1846	Illinois	1846
Brotzman, John	Farmer and Dairyman	Riley	23	Marengo	1835	Ohio	1856
Brotzman, N. A	Farmer and Stock Dealer	"	22	"	1844	"	1870
Brotzman, A. H	Livery, Boarding, and Feed Stable	Marengo		"	1870	Illinois	1870
Brown, J. S	Farmer, Dairyman, and J. P.	Hebron	25	Tryon Grove	1844	N. H.	1849
Brown, Hiram	Retired Farmer	Dorr	2	Woodstock	1824	N. Y.	1845
Buck, M. R	Farmer and Dairyman	Riley	32	Genoa	1868	Illinois	1872
Bunker, Geo. K., of Bunker Bros., Hardware and Groceries		Woodstock		Woodstock	1826	New York	1844
Bunker, Amos, of Bunker Bros., Hardware and Groceries		"		"	1846	Illinois	1846
Bunker, Frank M	Groceries, Crockery, etc	"		"	1854	"	1854
Burhank, G. E	Farmer and Dairyman	Dorr	8	"	1842	Vermont	1847
Burke, R	Farmer	Greenwood	5	"	1845	Illinois	1845
Burkhardt, J. R	Farmer	Riley	35	Marengo	1842	Penna	1872
Burrow, M	Farmer	"	27	"	1854	Germany	1862
Burton, J. N	Drugs, Groceries, etc	Richmond		Richmond	1834	N. Y.	1868
Butler, Wm	Lumber Dealer	Huntley		Huntley	1842	Illinois	1842
Butler, O. F	Commission Merchant	"		"	1837	N. Y.	1843
Button, J. C	Farmer	Dorr	14	Ridgefield	1820	"	1844
Calhow, J. H	Farmer and Dairyman	Coral	17	Coral	1834	Germany	1867
Callender, S. H	Attorney and Insurance Agent at Harvard	Lawrence		Harvard	1832	Wisconsin	1857
Campbell, Jas	Farmer	Riley		2 Marengo	1837	Maryland	1854
Curd, L. P	Real Estate, Justice of Peace, and Notary Public	Harvard		Harvard	1840	R. I.	1887
Carpenter, John	Farmer	Chemung	17	Sharon	1810	New York	1846
Carr, Thomas	Farmer	McHenry	5	Ringwood	1831	Canada	1837
Carr, James	Farmer	Greenwood	32	Woodstock	1831	Ireland	1849
Carr, W. D	Farmer	"	1	Greenwood	1836	Canada	1839
Carr, Wright	Farmer	"	4	"	1840	Illinois	1840
Carr, F. L	Farmer	Riley	14	Marengo	1852	Wisconsin	1867
Carey, Geo	Farmer and Stock Raiser	Dorr	6	Harvard	1868	"	1892
Cash, Robert	Retired Farmer	Alden	30	"	1815	Ireland	1845
Chandler, N. A	Lumber and Feed	Hebron		Hebron	1834	N. Y.	1885
Chase, S. L	Farmer and Stock Raiser	Dunham	26	Harvard	1838	"	1844
Chase, H. A	Farmer and Stock Raiser	"	25	"	1856	Illinois	1856
Chase, E. T	Farmer and Stock Raiser	McHenry	10	Ringwood	1829	Virginia	1847
Choate, J. C	Merchant	Woodstock		Woodstock	1840	N. H.	1832
Church, E. L	Manufacturer Church's Hay Carrier, and Dealer in Hay Tools	Harvard		Harvard	1850	Wisconsin	1878
Churchill, Ira	Farmer	Burton	8	Sp'g Grove	1847	Illinois	1847
Clark, Dr. Samuel	Physician, Surgeon, and Postmaster	Lawrence		Lawrence	1818	England	1861
Clark, S. E	Farmer and Sheep Raiser	Greenwood	25	Woodstock	1848	N. Y.	1850
Cleary, Michael	Farmer	McHenry	35	McHenry	1847	Ireland	1847
Coakley, John	Farmer	Hartland	30	Woodstock	1842	Ireland	1850
Coates, John	Farmer	McHenry	19	Ringwood	1830	England	1851
Coffee, T. W	Farmer	Greenwood	19	Woodstock	1845	Ireland	1850
Colby, Chas	Farmer and Stock Raiser	Hartland	6	Harvard	1849	Illinois	1849
Colby, O. C	Merchant	Nunda		Nunda	1837	Vermont	1840
Colby, Allen P	Farmer	McHenry	21	W. McHenry	1822	Virginia	1837
Colby, N. S	Farmer	"	27	"	1826	"	1840
Cole, Frank	Farmer	Burton	30	Sp'g Grove	1862	N. H.	1842
Cole, R. B	Miller and Farmer	Richmond		Richmond	1837	"	1838
Cole, M. H	Retired	"		"	1829	"	1838
Collins, E. H	Retired	Harvard		Harvard	1822	Indiana	1838
Collins, Robert	Farmer	Dunham	17	"	1816	Ireland	1838
Collinson, Fred	Farmer	Richmond	27	Richmond	1829	England	1853
Conn, G. W	Retired Farmer; Co. Supervisor	Hebron		Hebron	1834	N. H.	1861
Coon, A. B	State Attorney	Marengo		Marengo	1855	Illinois	1855
Cooney, J. E	Farmer	Hartland	24	Hartland	1850	"	1850
Cooney, Martin	Farmer	"	24	"	1857	"	1857
Cooney, Wm	Farmer and Stock Raiser	"	24	"	1861	"	1861
Cooney, P. J	Farmer	"	28	"	1845	"	1845
Copeland, W. H	Farmer	Alden	21	Alden	1834	New York	1845
Corlett, E. E	Farmer and Dairyman	Chemung	9	Lawrence	1852	L of Man	1853
Corines, A	Farmer	Alden	2	Alden	1843	New York	1847
Corson, J. O	Farmer and Dairyman	Riley	21	Marengo	1847	Penna	1869
Corson, B. J	Farmer and Dairyman	"	28	"	1844	"	1869
Covell, W. S	Farmer	McHenry	31	McHenry	1847	Vermont	1841
Coverley, R. R	Farmer	Chemung	25	Harvard	1845	Illinois	1845
Cowlin, Wm. H	U. S. Claim Attorney	Woodstock		Woodstock	1844	England	1856
Coyne, A	Carpenter	Huntley		Huntley	1832	Canada	1842
Crane, John M	Retired	Richmond	24	Sp. Grove	1821	L of Man	1850
Crane, John C	Farmer and Stock Raiser	"	24	"	1853	Illinois	1853
Crissey, A. J	Farmer and Dairyman	Riley	11	Marengo	1859	"	1859
Crissey, J. N	Produce Exchange	"	11	"	1831	New York	1854
Crissey, A. A	Hardware	Marengo		"	1867	Illinois	1867
Crissey, S. A	Hardware	"		"	1837	N. Y.	1861
Cristy, W. A	Pickle, Vinegar, and Feed Manufacturer	W. McHenry		W. McHenry	1858	Vermont	1869
Crookshank, John	Blacksmith	Greenwood	11	Greenwood	1826	New York	1869
Cropley, Elliott	Farmer	Richmond	28	Richmond	1841	England	1851
Cronin, H. D	Cashier of Harvard Bank	Harvard		Harvard	1859	Illinois	1859
Cummings, E. S	Agricultural Implements	Huntley		Huntley	1860	"	1860
Curtis, Frank C	Farmer, Dairyman, and Breeder of Draft Horses	Marengo	20	Marengo	1859	Wisconsin	1886
Curtiss, Ira R	Attorney	"		"	1836	New York	1861
Curtiss, Dr. R M	Physician and Surgeon	Union		Union	1836	"	1858
Dacy, T. J	Agricultural Implement Dealer	Woodstock		Woodstock	1837	Ireland	1834
Dailey, Richard	Farmer and Stock Raiser	Riley	35	Marengo	1844	England	1849
Dalven, E. M	Butterinaker	Dunham	35	Harvard	1861	New York	1885
Davis, A. F	Banker and Trustee	Ridgefield		Ridgefield	1843	Mass.	1861
Davis, C	Farmer and Carpenter	Riley	13	Marengo	1848	Vermont	1863
Davis, David	Farmer	Coral	33	Huntley	1851	Illinois	1851
Desmond, Wm	Farmer	Hartland	29	Woodstock	1849	"	1849
De Yarmond, J. F., of De Yarmond & St John, Real Estate		Marengo		Marengo	1850	Michigan	1866
Diggins, L. O	Real Estate	Harvard		Harvard		Illinois	
Dimmell, L	Farmer	Seneca	3	Woodstock	1846	France	1848
Disbro, A	Wagon Manufacturer	Huntley		Huntley	1852	Conn	1865
Disbrow, Lucas	Farmer and Stock Raiser	Alden	15	Alden	1827	N. Y.	1848
Disbrow, Sylvester	Farmer and Stock Raiser	"	15	"	1855	"	1838
Dodd, Geo. H	Farmer and Stock Raiser	Algonquin	27	Algonquin	1845	"	1845
Dodge, Wm	Farmer and Stock Raiser	McHenry	4	Ringwood	1851	Ve mont	1853
Donnelly, C. H	Attorney	Woodstock		Woodstock	1855	Illinois	1855
Donovan, J. D	Dealer in Agricultural Implements	"		"	1852	Ireland	1866
Downs, D. W	Farmer	Dunham	2	Harvard	1829	N. Y	1842
Drake, H. B	Farmer	Coral	16	Union	1822	"	1842
Dufield, John A	Publisher *Democrat*	Woodstock		Woodstock	1851	Illinois	1851
Dufield, Oscar	Farmer	Dorr	4	"	1849	Virginia	1846
Duggan, John	Farmer	Hartland	21	Harvard	1840	Illinois	1840
Duggan, M	Farmer	"	29	Woodstock	1843	"	1845
Dunbar, M. C	Farmer and Dairyman	Riley	28	Marengo	1822	N. Y.	1866
Dunham, A. R	Retired Farmer	Coral	8	Coral	1823	Penna.	1836
Dunwoody, John	Farmer and Dairyman	Riley	26	Marengo	1834	Ireland	1857
Durkee, O. H	Farmer	Alden	4	Alden	1845	Vermont	1846
Da Von, O. T	Hotel	Marengo		Marengo	1841	Sweden	1861
Dygert, H. J	Farmer and Stock Raiser	Greenwood	3	Greenwood	1849	Illinois	1849
Dygert, Abram	Farmer and Stock Raiser	Dorr	15	Woodstock	1823	N. Y	1845
Dygert, C. E	Farmer and Stock Raiser	Algonquin	19	Algonquin	1840	Illinois	1840
Earl, Geo	Farmer and Stock Raiser	Alden	11	Hebron	1825	England	1850
Eastman, Otis S	Editor and Publisher *Independent*	Harvard		Harvard	1833	N. H.	1885
Eckert, Geo., of Eckert & Young, Grocers		Woodstock		Woodstock	1844	France	1850
Eckert, Geo. W	Farmer and Stock Raiser	Greenwood	26	"	1852	Illinois	1852
Eckert, Wm. H	Farmer and Stock Raiser	"	21	"	1854	"	1854

NAME.	BUSINESS.	TOWNSHIP OF VILLAGE.	No.	POST-OFFICE.	Year of Birth.	NATIVITY.	When came to Co.
Eddy, Edward	Farmer and Stock Raiser	Seneca	12	Woodstock	1848	Illinois	1848
Edwards, Jas. W	Farmer and Dairyman	Riley	18	Garden Prairie	1863	"	1863
Eldert, Chris.	Farmer and Dairyman	Grafton	12	Nunda	1845	Germany	1884
Eldert, Chas.	Farmer and Dairyman	"	12	Crystal Lake	1864	Illinois	1870
Eschmann, Albert C.	Farmer and Stock Raiser	Chemung	13	Big Foot	1845	Prussia	1870
Eldredge, G. W	Speculator	Richmond	2	Richmond	1843	Wisconsin	1867
Ellis, T. J.	Farmer	McHenry	6	Ringwood	1810	N. Y.	1846
Ellison, A. D.	Groceries	Marengo	"	Marengo	1839	Penna.	1871
Engelu, Mathias	Merchant	"	"	McHenry	1844	Germany	1875
Engeln, Anton	Saloon	"	"	"	1846	"	1867
Eppel, Fred	Farmer and Stock Raiser	Hartland	32	Woodstock	1842	France	1853
Esh, Robert	Dealer in General Merchandise	Spring Grove	"	Spring Grove	1855	England	1886
Eshbaugh, Dr. W. S.	Physician and Surgeon	Marengo	"	Marengo	1856	Illinois	1883
Estergren, Wm.	Farmer and Stock Dealer	Algonquin	31	Algonquin	1817	Sweden	1844
Evans, John	Farmer and Stock Raiser	Grafton	31	Huntley	1824	Wales	1855
Fay, F. B.	Farmer, Dairyman, and Salesman	Riley	"	Marengo	1832	N. Y.	1854
Fay, Frank	Teacher	Ringwood	"	Ringwood	1870	Illinois	1870
Feamer, H.	Retired Farmer	Hebron	"	Hebron	1828	N. Y.	1846
Ferns, T. R.	Postmaster and Druggist	Huntley	"	Huntley	1849	Illinois	1861
Field, A. F.	Insurance, Coal, and Oil	Woodstock	"	Woodstock	1841	Vermont	1867
Finch, J. H.	Farmer	Greenwood	34	"	1831	N. Y.	1852
Fitch, W. B.	Merchant and Postmaster	Crystal Lake	"	Crystal Lake	1847	Illinois	1847
Fisher, Wm.	Farmer and Dairyman	Hebron	24	Stone's Cor.	1837	Germany	1873
Fitzek, Anton	Dealer in General Merchandise	Algonquin	"	Algonquin	1855	Austria	1889
Fitzsimmons, M. H	Farmer and Stock Raiser	Nunda	26	Barreville	1845	N. Y.	1843
Fitzsimmons, John	Farmer and Stock Raiser	"	26	"	1802	Ireland	1843
Flanders, F. A.	Proprietor Meat Market	Woodstock	"	Woodstock	1868	N. Y.	1868
Fleming, Allan	Farmer and Stock Dealer	Marengo	10	Marengo	1853	Scotland	1860
Fleming, M. R	Farmer	Dorr	2	Woodstock	1847	Illinois	1847
Forman, J.	Farmer and Dairyman	Hebron	31	"	1847	"	1884
Freeman, H.	Farmer	Greenwood	4	Greenwood	1837	N. Y.	1852
Freund, Peter	Farmer	McHenry	19	Johnsburg	1825	Germany	1846
Frey, Peter	Farmer and Stock Raiser	Greenwood	35	Woodstock	1831	"	1845
Furer, F. E.	Grain and Stock Dealer	Woodstock	"	"	1836	"	1858
Gage, Geo.	Surveyor	W. McHenry	"	W. McHenry	1813	N. Y.	1835
Gaimer, R. H.	Farmer and Stock Raiser	Greenwood	2	Greenwood	1845	"	1868
Gaisse, Martha	Farmer and Stock Raiser	"	2	"	1852	Michigan	1855
Gallagher, Rev. J. S.	Pastor St. Patrick's Church	Hartland	13	Hartland	1846	Ireland	1865
Gamon, James	Farmer	Grafton	14	Crystal Lake	1848	Illinois	1848
Garrison, Orlando	Farmer	Greenwood	12	Greenwood	1841	N. Y.	1843
Gates, Wm. D.	Manager American Terra Cotta and Ceramic Co.	Nunda	22	Terra Cotta	1852	Ohio	1852
Gault, R.	Merchant	Marengo	"	Marengo	1834	Germany	1850
Gavey, J. E.	Groceries	"	"	"	1859	Wis.	1890
Gay, Geo. A.	Farmer and Stock Raiser	Dunham	23	Harvard	1855	Illinois	1855
Gilbert, B.	Merchant and Justice of Peace	McHenry	26	W. McHenry	1823	N. Y.	1848
Gill, T. H.	Jeweler	Marengo	"	Marengo	1857	"	1878
Gillies, Jas.	Farmer	Seneca	"	Woodstock	1850	Illinois	1850
Gilham, R.	Farmer	Algonquin	27	Algonquin	1828	Vermont	1834
Gilliard, Jas.	Farmer	Riley	24	Marengo	1826	Ireland	1857
Godar, John	Farmer	"	16	"	1845	Illinois	1882
Goggins, E.	Farmer	Hartland	8	Harvard	1841	N. Y.	1844
Goodrich, E. J.	Dairyman and Gardener	Marengo	34	Marengo	1836	"	1872
Goodrich, Z. E.	Pres. Duryman's Stove Bank	"	"	"	1816	"	1868
Goodwin, W. A., of Goodwin Bros.	Lumber, Flour, Feed, Coal, etc.	Nunda	"	Nunda	1855	Illinois	1855
Goodwin, F. C., of Goodwin Bros.	"	Hebron	"	Hebron	1860	"	1860
Gookin, O. H.	Farmer	Riley	2	Hebron	1842	"	1842
Gray, Thos.	Farmer	Hartland	32	Marengo	1841	N. Y.	1865
Greibel, M.	Farmer and Stock Raiser	Riley	14	Woodstock	1834	France	1853
Greibel, F.	Farmer	"	14	Marengo	1839	Illinois	1852
Griffiths, P. S.	Retired Farmer	Coral	26	Huntley	1833	Ohio	1844
Grimes, Solomon	Farmer	"	26	"	1837	"	1842
Grimes, S. L.	Farmer	Alden	2	Alden	1846	"	1846
Groesbeck, W. H.	Farmer and Supervisor	Harvard	"	Harvard	1840	N. Y.	1861
Groesbeck, Dr. J. W.	Druggist and Physician	Riley	24	Marengo	1838	"	1844
Guse, Herman	Farmer and Dairyman	"	8	"	1849	Germany	1892
Guse, Chas.	Farmer and Dairyman	"	16	"	1856	"	1876
Guse, Reinhardt	Farmer and Dairyman	"	28	"	1862	"	1874
Gustafson, C. W.	Farmer and Dairyman	"	26	"	1869	Sweden	1882
Gustafson, C. J.	Farmer and Stock Raiser	Huntley	"	Huntley	1836	Canada	1869
Hackett, W. M.	Implements and Repair Shop	Seneca	"	Woodstock	1822	N. Y.	1853
Hakes, H. G	Farmer	Nunda	"	Nunda	1842	Vermont	1847
Hale, O. M.	Township Assessor	Hartland	32	Woodstock	1828	Ireland	1833
Haley, Wm.	Farmer						
Hall, W. D.	Lumber, Coal, Lime, Brick, Tile, etc. Yards at Woodstock and Harvard	Harvard	"	Harvard	1850	Wisconsin	1873
Hall, C. D.	Farmer	McHenry	7	Ringwood	1849	Michigan	1866
Hall, Mrs. Celana E.	wife of C. D. Hall	"	7	"	1851	Vermont	1874
Hall, Guy C.	Farmer	"	7	"	1872	Illinois	1872
Hall, Don P.	Farmer	"	7	"	1874	"	1874
Hall, Maud M.	"	"	7	"	1876	"	1876
Hall, Land	"	"	7	"	1886	"	1886
Hall, R.	Farmer and Dairyman	Riley	22	Marengo	1834	Canada	1875
Hall, J. H.	Farmer and Dairyman	"	15	"	1828	"	1875
Hallacy, John	Farmer	Hartland	22	Hartland	1848	Illinois	1848
Hallock, Geo. E., of Geo. E. Hallock & Co.	Bankers, Insurance, and Real Est's Dealers	Nunda	"	Nunda	1852	Michigan	1891
Hance, Thos.	Farmer	Marengo	20	Marengo	1833	Ohio	1842
Hanley, E. J.	Farmer and Manager of Brick Works	McHenry	27	W. McHenry	1848	Illinois	1848
Hanley, Geo. H.	Farmer	"	34	"	1846	"	1846
Hartnick, W. B.	Farmer	Algonquin	5	Crystal Lake	1847	N. Y.	1846
Harmon, M.	Farmer	Seneca	1	Woodstock	1846	Ireland	1861
Harrison, E. A.	Farmer and Stock Raiser	Hartland	36	"	1861	Illinois	1861
Harrison, Wm. H.	Farmer and Stock Raiser	McHenry	9	Ringwood	1842	"	1856
Harrison, Geo. H.	Farmer and Stock Raiser	"	9	"	1844	"	1861
Harrison, E.	Farmer and Stock Raiser	Hartland	36	Woodstock	1864	"	1864
Harrison, John	Retired Farmer	McHenry	9	Ringwood	1819	England	1839
Harrison, Wm.	Farmer	Nunda	9	W. McHenry	1842	N. Y.	1848
Harrison, C. W.	Farmer	"	9	"	1850	Illinois	1850
Hartwell, J. L.	Farmer	Greenwood	2	Greenwood	1818	N. Y.	1845
Hasek, Isaac	Farmer and Stock Raiser	McHenry	17	Ringwood	1836	"	1839
Harvey, Fulton	Farmer and Stock Raiser	Chemung	5	Sharon	1831	"	1842
Hastings, C.	Retired Farmer	Coral	18	Coral	1845	Conn.	1839
Hatch, Geo. D.	Farmer and Dairyman	Riley	24	Marengo	1851	N. Y.	1856
Hawley, L. A.	Farmer and Dairyman	Hebron	20	Hebron	1843	Illinois	1843
Hawthorne, Isaac	Farmer and Dairyman	"	24	Richmond	1826	N. Y.	1848
Hawver, C.	Farmer and Stock Raiser	Chemung	22	Lawrence	1836	"	1846
Hawver, John	Farmer	"	3	Big Foot	1820	"	1846
Haythorn, J. W.	Cashier Bank of Richmond	Richmond	"	Richmond	1835	England	1869
Heaton, N. T.	Farmer and Stock Raiser	Hartland	35	Woodstock	1849	N. Y.	1855
Held, James	Farmer	Marengo	15	Marengo	1855	Illinois	1855
Helm, N. B.	Mayor, Merchant, and Manufac's	Harvard	"	Harvard	1825	N. Y.	1844
Henderson, A.	Farmer and Stock Raiser	Nunda	25	Nunda	1847	Scotland	1843

NAME.	BUSINESS.	TOWNSHIP OF VILLAGE.	No.	POST-OFFICE.	Year of Birth.	NATIVITY.	When came to Co.
Hendrickson, Wm.	Farmer and Stock Raiser	Hebron	24	Richmond	1825	N. York.	1854
Herdklots, F. J.	Farmer and Stock Raiser	Greenwood	21	Woodstock	1846	Illinois	1866
Herdklots, Henry	Farmer and Stock Raiser	"	21	"	1834	France	1845
Herdklots, W. H.	Farmer and Stock Raiser	"	20	"	1851	Illinois	1854
Herdklots, Geo.	Farmer and Stock Raiser	"	21	"	1824	France	1839
Herdklots, P. J.	Farmer and Stock Raiser	"	21	"	1820	"	1838
Herdklots, Andrew	Farmer and Stock Raiser	"	29	"	1857	Illinois	1857
Hewit, D. A.	Blacksmith	Union	"	Union	1857	N. Y.	1866
Hicks C W	Farmer	Marengo	19	Garden Prairie	1844	"	1855
Hildreth, E.	Farmer	Chemung	12	Big Foot	1844	"	1839
Hinner, John	Saloon	McHenry	26	McHenry	1856	Illinois	1856
Hinge, Alva	Farmer and Stock Raiser	Greenwood	1	Greenwood	1842	Ohio	1885
Hobert, Henry	Farmer	McHenry	30	W. McHenry	1850	Illinois	1890
Hockenhill, W. A.	Dealer in Furniture and Undertaker	Harvard	"	Harvard	1864	"	1866
Hoffman, Aaron	Farmer and Stock Raiser	Burton	31	Sp. Grove	1824	Penna.	1836
Hoffman, Philip	Farmer and Stock Raiser	"	30	"	1829	"	1836
Holmes, F. E., of Holmes & Wright, *Gazette*	Publisher	Richmond	1	Richmond	1863	N. H.	1881
Howard, J. S.	Farmer	Greenwood	17	Woodstock	1844	Illinois	1844
Howe, S. G.	Farmer and Stock Raiser	"	1	Ringwood	1852	Vermont	1865
Howe, F. E.	Farmer and Dairyman	Marengo	21	Marengo	1846	Illinois	1846
Howe, Albert	Farmer and Dairyman	"	8	"	1864	"	1864
Howe, Nelson	Farmer	"	8	"	1840	Ohio	1842
Hoy, M. D., of M. D. Hoy & Son, Bankers and Merchants	Hoy & Son, Bankers and Merchants	Woodstock	"	Woodstock	1821	N. Y.	1844
Hoy, G. H.	Hoy & Son, Bankers and Merchants	"	"	"	1853	Illinois	1853
Hubbard, G. L.	Harness Maker and Township Collector	Nunda	"	Nunda	1857	"	1877
Hubbell, M. A.	Farmer and Stock Raiser	Dunham	23	Harvard	1832	Ohio	1853
Hall, C. W.	Farmer	Dorr	"	Woodstock	1814	N. Y.	1853
Hughes, C. M.	Farmer	Hartland	35	"	1811	"	1846
Hunt, B. E.	Farmer and Dairyman	Hebron	35	Greenwood	1860	Illinois	1868
Hunt, C. C.	Farmer and Dairyman	"	35	"	1860	"	1860
Hunt, Geo. A.	Farmer and Dairyman	"	35	"	1863	"	1863
Hunt, T. J.	Hardware	Harvard	"	Harvard	1846	"	1846
Huntley, T. S.	Farmer	Huntley	28	Huntley	1807	N. Y.	1846
Hyde, Ira E., of W. C. Hyde & Sons, Merchants	Merchant	Hebron	"	Hebron	1867	Wisconsin	1877
Hyde, D. A., of W. C. Hyde & Sons, Merchants	Merchant	"	"	"	1870	California	1877
Iverson, Iver	Farmer	Greenwood	20	Woodstock	1840	Norway	1842
Jackman, F. P.	Farmer	Dunham	2	Harvard	1839	N. Y.	1837
Jackson, N. L.	Concrete Sidewalks and Real Estate	Marengo	"	Marengo	1859	Vermont	1880
Jackson, Adam	Farmer	Alden	10	Alden	1836	Ohio	1842
Jerome, J. N.	Farmer and Stock Raiser	Dunham	11	Dunham	1807	Vermont	1836
Jones, V. E.	Livery Feed and Sale Stable	Woodstock	"	Woodstock	1845	N. Y.	1850
Johnson, Chas. M.	Physician and Surgeon	Harvard	"	Harvard	1854	Wisconsin	1856
Johnson, J. H.	Attorney and Insurance	Woodstock	"	Woodstock	1847	Vermont	1856
Johnson, E. S.	Farmer	Richmond	23	Solon Mills	1838	Illinois	1845
Judge, H.	Farmer and Dairyman	Grafton	4	Huntley	1832	Ireland	1862
Justen, Joseph	Farmer and Stock Raiser	McHenry	10	Barrett's Mill	1836	Germany	1855
Kairow, August	Farmer	Riley	16	Marengo	1856	"	1886
Kerpel, John	Farmer and Dairyman	Hebron	24	Hebron	1837	"	1842
Kennedy, A.	Lumber Dealer	Woodstock	"	Woodstock	1851	Illinois	1851
Kerns, Edwin	Merchant	Cary Station	"	Cary Station	1837	N. Y.	1843
Kichaert, Chas	Merchant	Johnsburg	"	Johnsburg	1822	Germany	1852
Kieskatch, Wm.	Farmer and Stock Raiser	Alden	8	Alden	1854	"	1884
King, Mrs. C.	Farmer	"	12	Hebron	1826	N. Y.	1845
Kinney, S.	Farmer	Marengo	21	Marengo	1849	Illinois	1859
Kinney, G.	Farmer	"	21	"	1857	"	1859
Kitchen, John T.	Farmer and Dairyman	Riley	30	Genoa	1861	N. Jersey	1881
Kitchen, H. E.	Farmer and Dairyman	"	14	Marengo	1871	"	1888
Kizer, R. C.	Manager State Line Creamery and Farmer	Chemung	8	Sharon, Wis.	1853	Illinois	1853
Kline, I.	Farmer and Fruit Grower	Seneca	13	Woodstock	1831	Penna.	1876
Kline, John H	Farmer	McHenry	1	Johnsburg	1842	Illinois	1842
Knapp, B.	Farmer and Stock Raiser	Seneca	9	Woodstock	1832	N. Y.	1853
Knapp, Jared	Retired Farmer	Dorr	18	"	1857	"	1859
Knickerbocker, J. D.	Farmer	Alden	3	Alden	1837	Vermont	1844
Knight, E. A.	Livery, Feed, and Sale Stable	Woodstock	"	Woodstock	1857	Wisconsin	1889
Krause, Chas.	Farmer and Dairyman	Riley	15	Marengo	1844	Germany	1870
Kreitzer, John	Dairyman	Grafton	26	Huntley	1851	"	1869
Kroll, Herman	Farmer and Dairyman	Coral	12	Union	1860	"	1885
Ladd, W.	Retired	Ringwood	6	Ringwood	1810	N. H.	1837
Lanning, G. R.	Farmer and Stock Raiser	Dunham	36	Harvard	1852	Illinois	1868
Lanning, F. D.	Teacher	Dunham	35	"	1867	"	1868
Latimer, J. H	Miller	Huntley	"	Huntley	1847	N. Y.	1855
Latimer, A. W.	Miller	"	"	"	1852	"	1855
Lawlor, R.	Merchant	McHenry	1	McHenry	1837	England	1841
Lawson, J.	Retired Farmer	Huntley	28	Huntley	1839	Illinois	1839
Lawson, R.	Farmer and Stock Raiser	McHenry	9	Ringwood	1844	"	1844
Leonard, T.	Farmer and Stock Raiser	Hartland	1	Hartland	1842	Ireland	1849
Littlebridge, L. M.	Farmer and Stock Raiser	Dunham	3	Harvard	1846	Illinois	1846
Lincoln, N. B.	Farmer and Stock Raiser	Hartland	5	"	1840	N. Y.	1846
Lines, L. R.	Livery and Feed Stable	Harvard	"	"	1845	"	1875
Linscott, B. E.	Manfr. of Carriages, Wagons, Tanks, and general repairer	"	"	"	1864	Illinois	1891
Linscott, C. F.	Manufacturer of Carriages, etc.	"	"	"	1866	"	1890
Lloyd, James	Retired	Seneca	16	Marengo	1826	N. Y.	1852
Lockwood, H. J.	Farmer	Coral	1	Union	1818	"	1840
Long, M.	Farmer and Stock Raiser	Greenwood	14	Greenwood	1832	"	1867
Lyon, James	Farmer and Stock Raiser	Seneca	4	Woodstock	1848	Penna.	1889
Mackey, C. A.	Farmer and Dairyman	Riley	29	Marengo	1836	"	1836
Mackey, Ellsworth	Farmer and Stock Raiser	"	29	"	1862	Illinois	1862
Mackey, M.	Farmer	Alden	30	Harvard	1823	Ireland	1849
Mallory, Ira M	Editor of *Herald*	Nunda	"	Nunda	1847	N. Y.	1855
Mallory, W. B.	Farmer	Riley	25	Marengo	1836	Illinois	1836
Manley, H. P.	Farmer and Assessor	Alden	35	Alden	1841	Vermont	1866
Manley, A. R.	Farmer and Breeder of English Shire Horses	Hebron	30	Hebron	1864	Illinois	1864
Mansfield, F. A.	Merchant and Creamery	Greenwood	"	Greenwood	1852	"	1879
Marks, J. M.	Attorney and Surveyor	Marengo	"	Marengo	1849	"	1857
Martin, P.	Farmer and Dairyman	Grafton	31	Huntley	1826	Ireland	1856
Martin, P. M.	Farmer and Dairyman	Alden	6	Big Foot	1852	Ohio	1852
Martin, Abraham	Retired	Harvard	"	Harvard	1816	Vermont	1830
Martin, P. S.	Farmer	McHenry	19	W. McHenry	1839	Germany	1842
May, M.	Farmer	"	1	Woodstock	1865	Ohio	1887
Maxwell, W. H.	Attorney						
McAuliffe, M.	Horse Breeder and Owner Fall-blood Percheron Horses	Seneca	8	"	1847	Ireland	1855
McAshlie, W. H.	Farmer	"	8	"	1852	Illinois	1852
McCarthy, J. C.	Farmer	Hartland	29	"	1834	Ireland	1845
McCarthy, C.	Farmer	"	8	Harvard	1839	Mass.	1877
McCormick, A. B.	Farmer and Stock Raiser	Dorr	9	Woodstock	1839	Illinois	1839
McConnell, Geo	Banker	Richmond	"	Richmond	1845	"	1845
McConnell, John	Banker	"	"	"	1842	"	1842
McCoy, Arthur	Farmer	Grafton	5	Huntley	1829	Ireland	1854